

DRAFT

NOTE: The Resource Enhancement Program utilizes a pooled approach to creation, restoration, and preservation opportunities for wetland and ESHA resources throughout the corridor.



- City Boundary
- Interstate
- State Route
- Major Arterial
- I-5 NCC Project Area
- LOSSAN Project Area

- Highway Projects**
 - Highway Improvement (initial stage)
 - Highway Improvement (ultimate)
 - Under Development or Fully Funded (\$)

- Rail Projects**
 - Rail Improvement
 - Proposed Improvement
 - Under Development or Fully Funded (\$)

- Community Enhancements**
 - Community Enhancement
 - Proposed Improvement
 - Under Development or Fully Funded (\$)

- Environmental Enhancements**
 - Environmental Enhancement
 - Proposed Improvement
 - Under Development

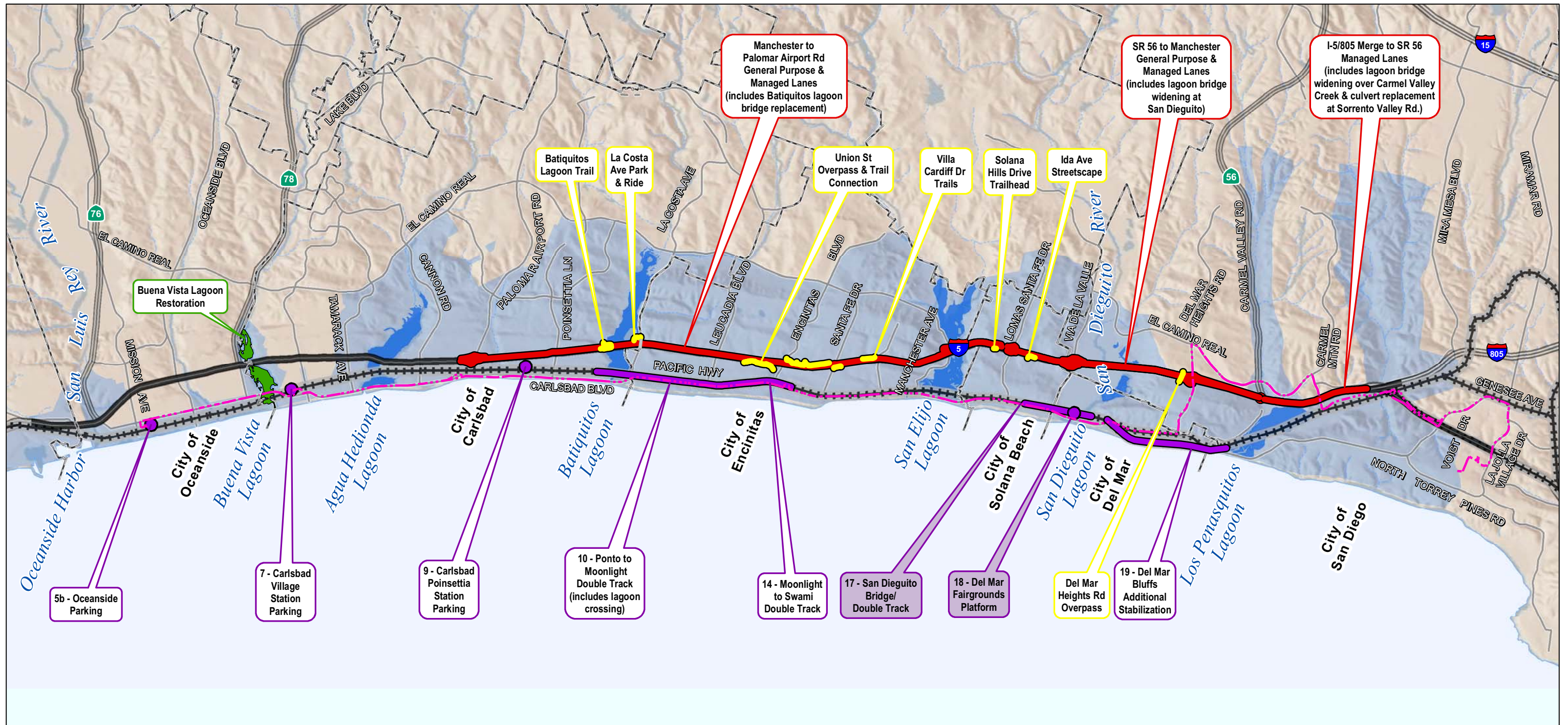
All approved projects shown in italics.

DATA SOURCES: Caltrans, California Coastal Commission, Local Jurisdictions, SanGIS, SANDAG, USGS NHD Flowline, Imagery: DigitalGlobe March 2008

FIGURE 6-1

Project Improvements and Enhancements: 2010-2020 Phase

North Coast Corridor Transportation and Resource Enhancement Program and Highway Public Works Plan



DRAFT

NOTE: The Resource Enhancement Program utilizes a pooled approach to creation, restoration, and preservation opportunities for wetland and ESHA resources throughout the corridor.

0 1 2 4 Miles

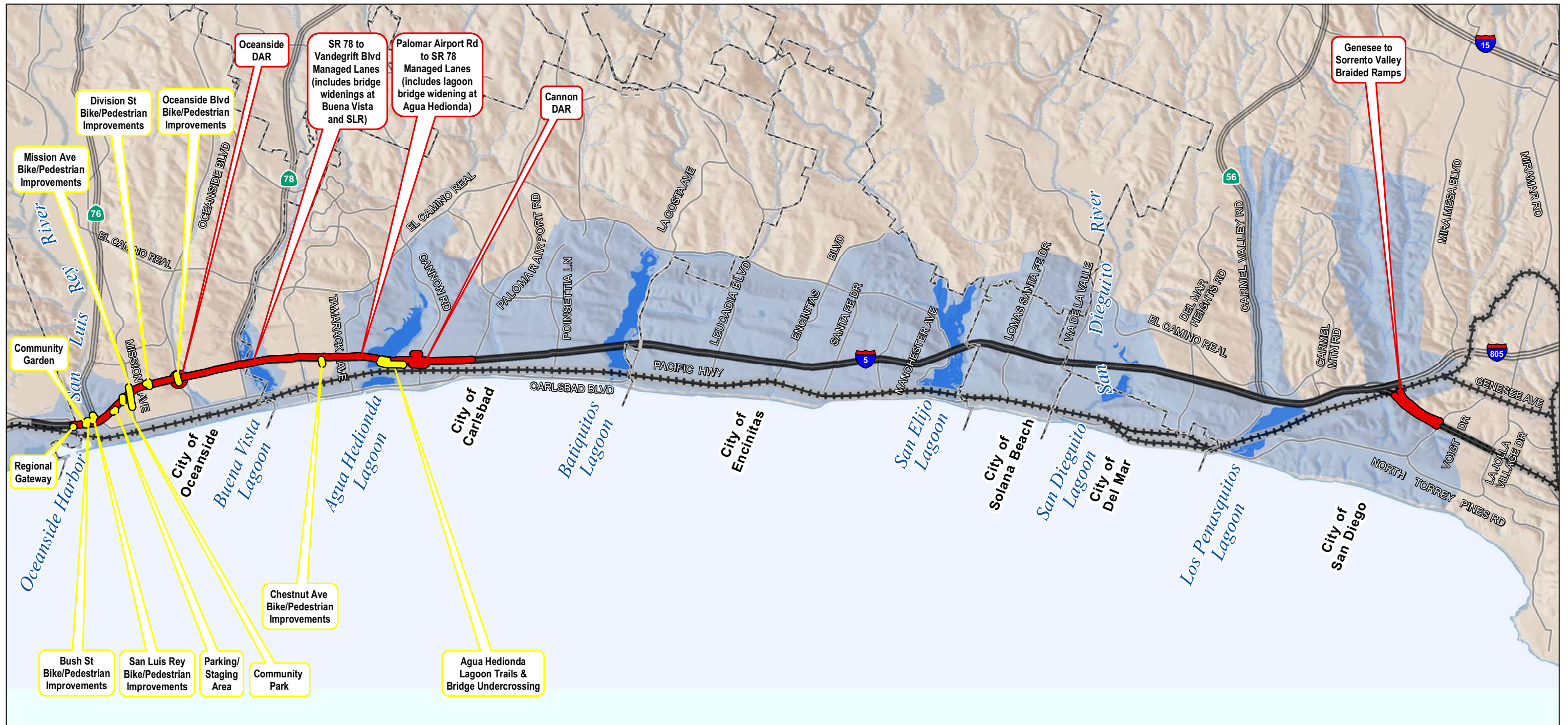
<ul style="list-style-type: none"> City Boundary Coastal Zone Lagoon Interstate State Route Major Arterial 	<ul style="list-style-type: none"> I-5 NCC Project Area LOSSAN Project Area Rapid Bus Route 	<p>Highway Projects</p> <ul style="list-style-type: none"> Highway Improvement Proposed Improvement 	<p>Rail Projects</p> <ul style="list-style-type: none"> Rail Improvement Proposed Improvement Under Development 	<p>Community Enhancements</p> <ul style="list-style-type: none"> Community Enhancement Proposed Improvement 	<p>Environmental Enhancements</p> <ul style="list-style-type: none"> Environmental Enhancement Proposed Improvement
--	--	--	---	--	--

DATA SOURCES: Caltrans, California Coastal Commission, Local Jurisdictions, SanGIS, SANDAG, USGS NHD Flowline, Imagery: DigitalGlobe March 2008

FIGURE 6-2

Project Improvements and Enhancements: 2021-2030 Phase

North Coast Corridor Transportation and Resource Enhancement Program and Highway Public Works Plan



DRAFT

NOTE: The Resource Enhancement Program utilizes a pooled approach to creation, restoration, and preservation opportunities for wetland and ESHA resources throughout the corridor.



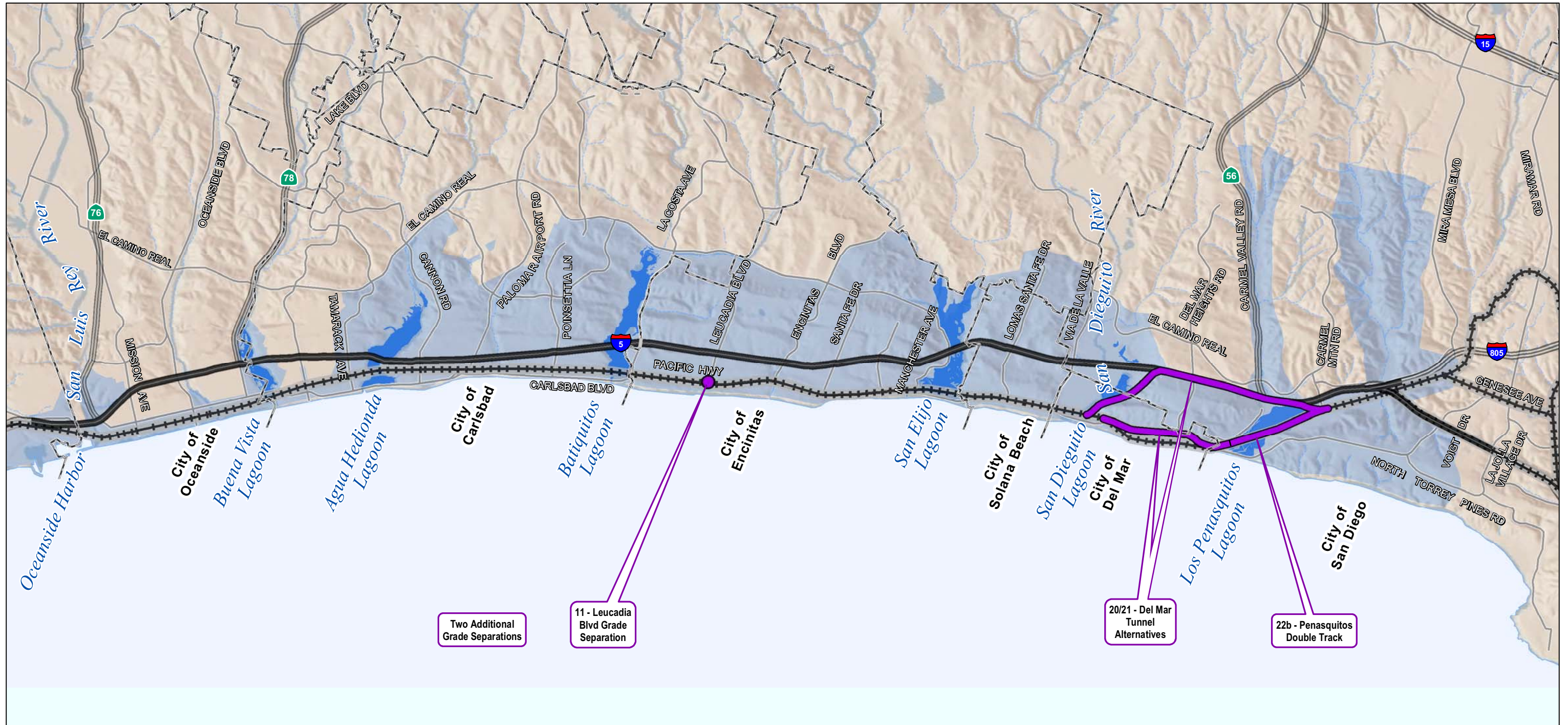
- | | | | |
|--|---|--|--|
| <ul style="list-style-type: none"> — City Boundary ■ Coastal Zone ■ Lagoon ≡ Interstate ≡ State Route — Major Arterial | <ul style="list-style-type: none"> ■ I-5 NCC Project Area ■ LOSSAN Project Area | <p>Highway Projects</p> <ul style="list-style-type: none"> ■ Highway Improvement □ Proposed Improvement | <p>Community Enhancements</p> <ul style="list-style-type: none"> ■ Community Enhancement □ Proposed Improvement |
|--|---|--|--|

DATA SOURCES: Caltrans, California Coastal Commission, Local Jurisdictions, SanGIS, SANDAG, USGS NHD Flowline, Imagery: DigitalGlobe March 2008

FIGURE 6-3

Project Improvements and Enhancements: 2031-2040 Phase

North Coast Corridor Transportation and Resource Enhancement Program and Highway Public Works Plan



DRAFT

NOTE: The Resource Enhancement Program utilizes a pooled approach to creation, restoration, and preservation opportunities for wetland and ESHA resources throughout the corridor.



- | | | |
|--|---|--|
| <ul style="list-style-type: none"> City Boundary Coastal Zone Lagoon Interstate State Route Major Arterial | <ul style="list-style-type: none"> I-5 NCC Project Area LOSSAN Project Area | <p>Rail Projects</p> <ul style="list-style-type: none"> Rail Improvement Proposed Improvement |
|--|---|--|

DATA SOURCES: Caltrans, California Coastal Commission, Local Jurisdictions, SanGIS, SANDAG, USGS NHD Flowline, Imagery: DigitalGlobe March 2008

FIGURE 6-4

Project Improvements and Enhancements: 2041-2050 Phase

North Coast Corridor Transportation and Resource Enhancement Program and Highway Public Works Plan