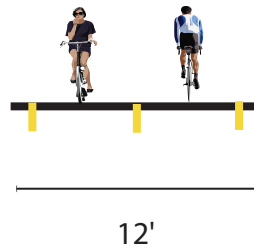


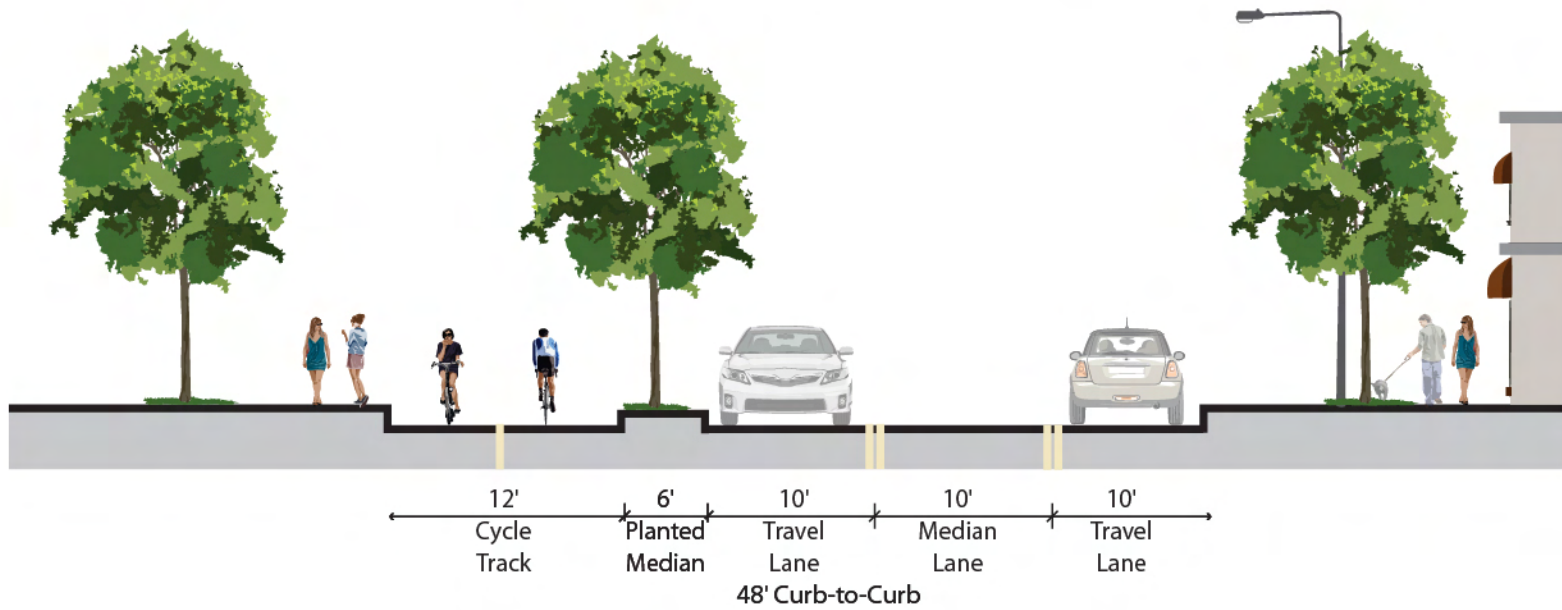
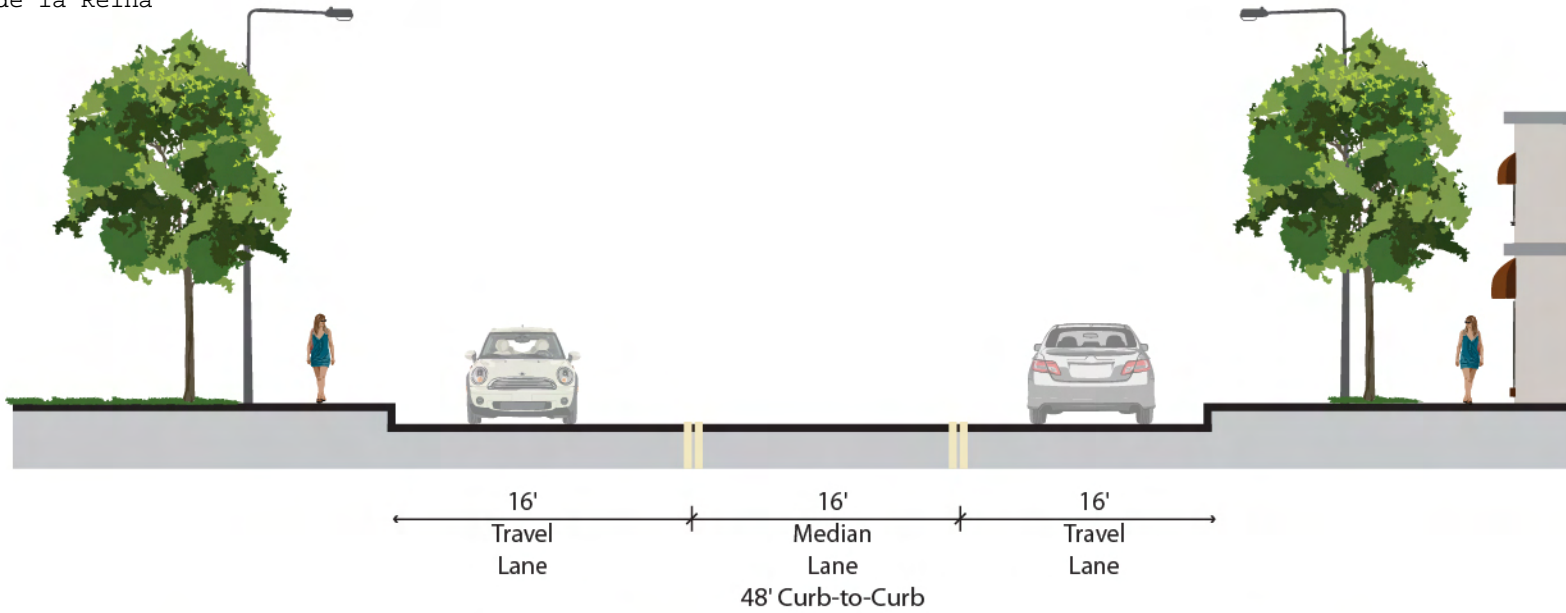
**Appendix A**  
**Tier II – Design Concepts**

MISSION VALLEY - HILLCREST: HOTEL CIRLE/BACHMAN PL  
MULTI-USE PATH: ULRIC STREET

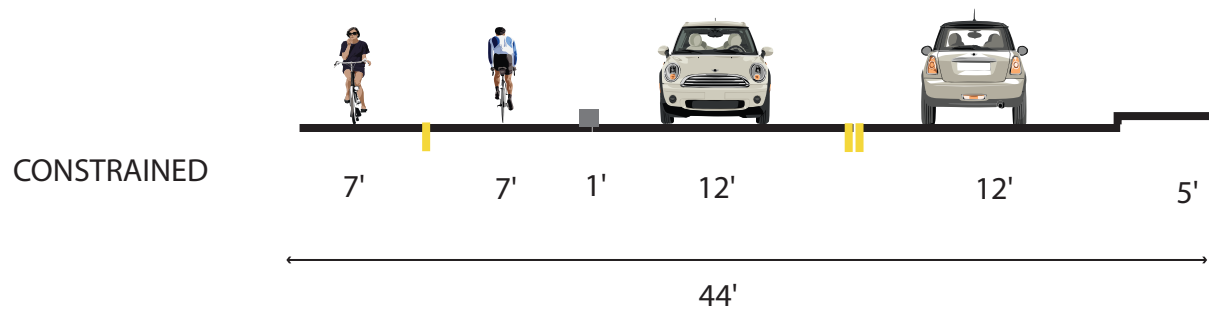


Mission Valley- Hillcrest: Hotel Circle/Bachman Pl

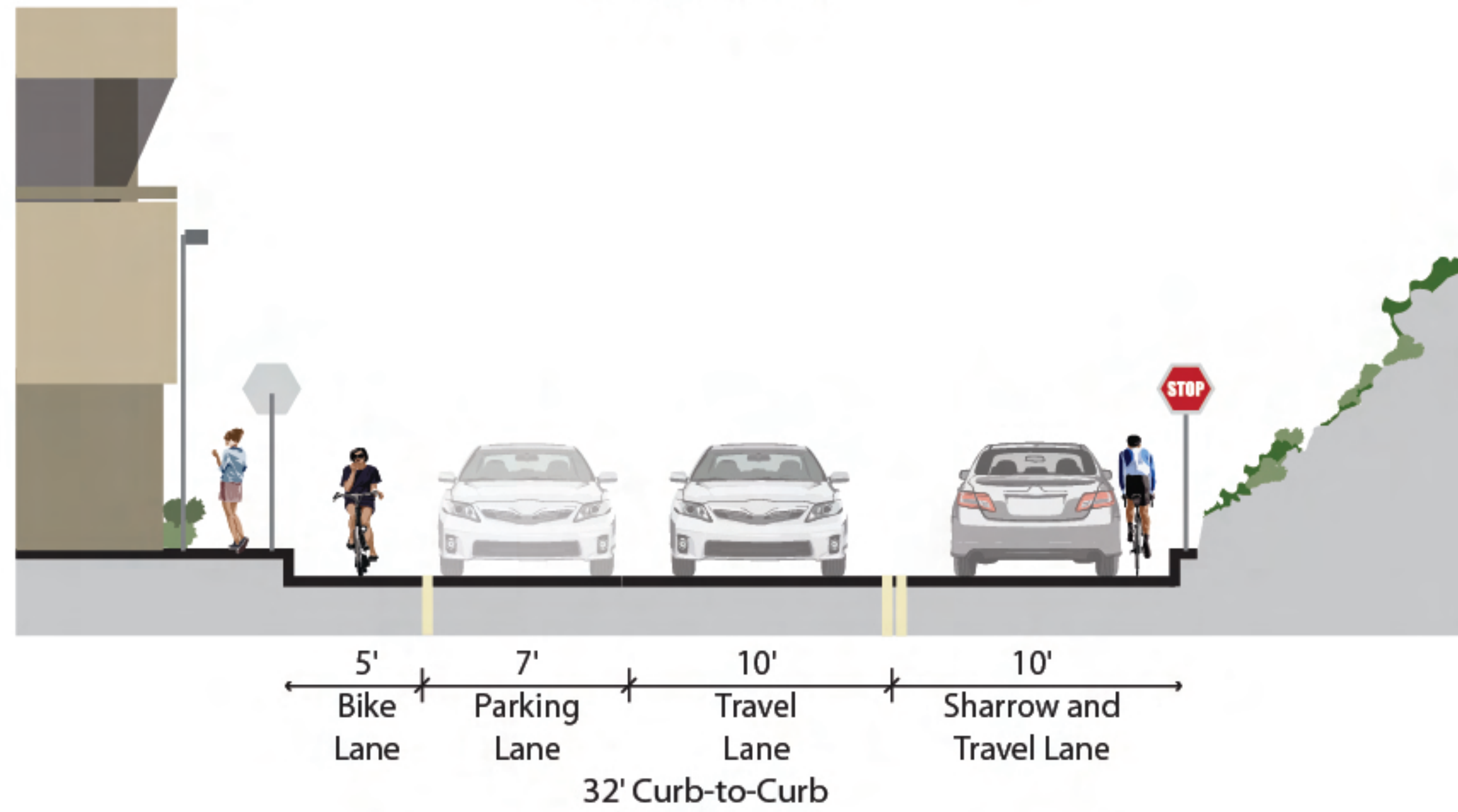
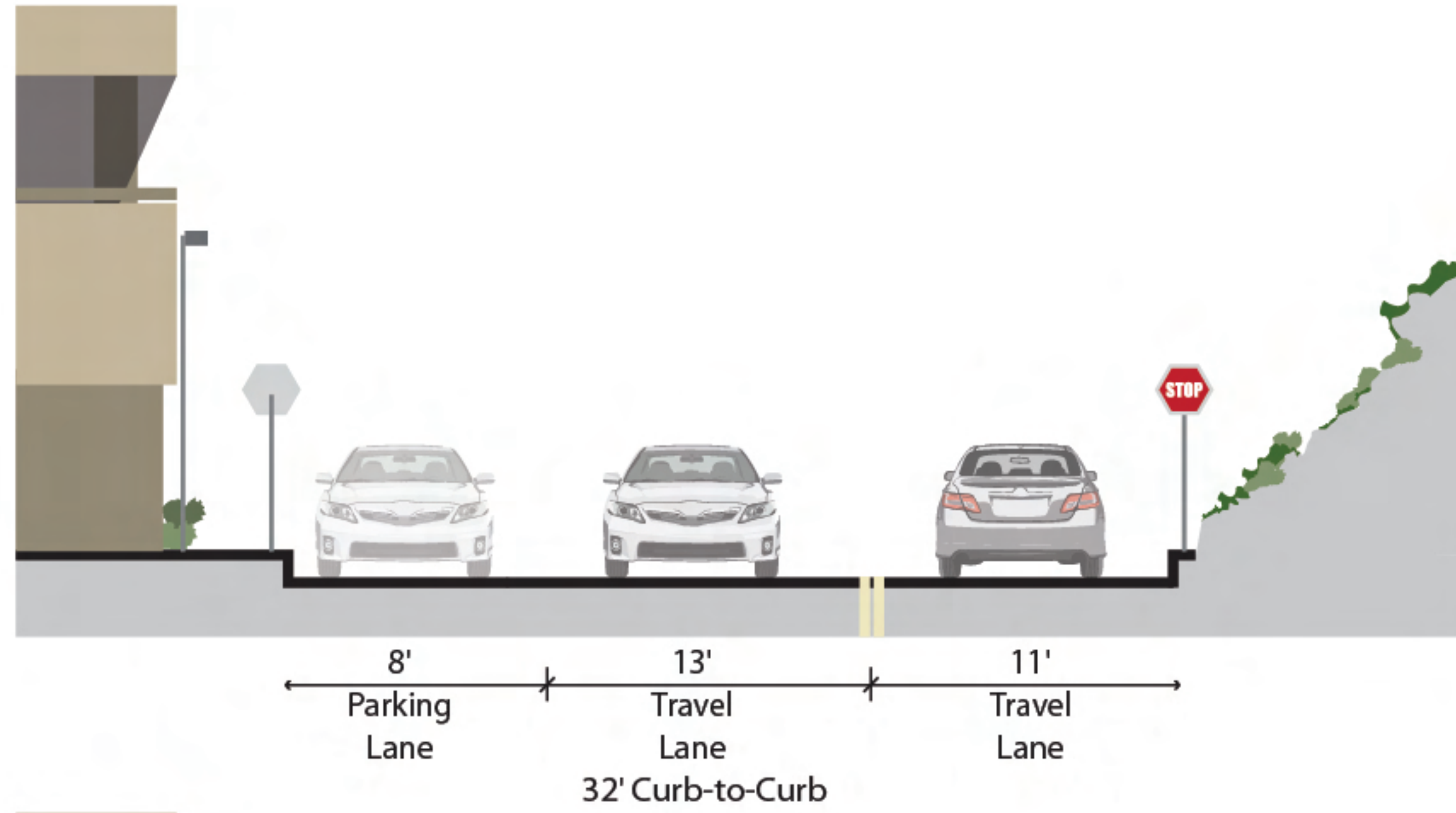
Camino de la Reina



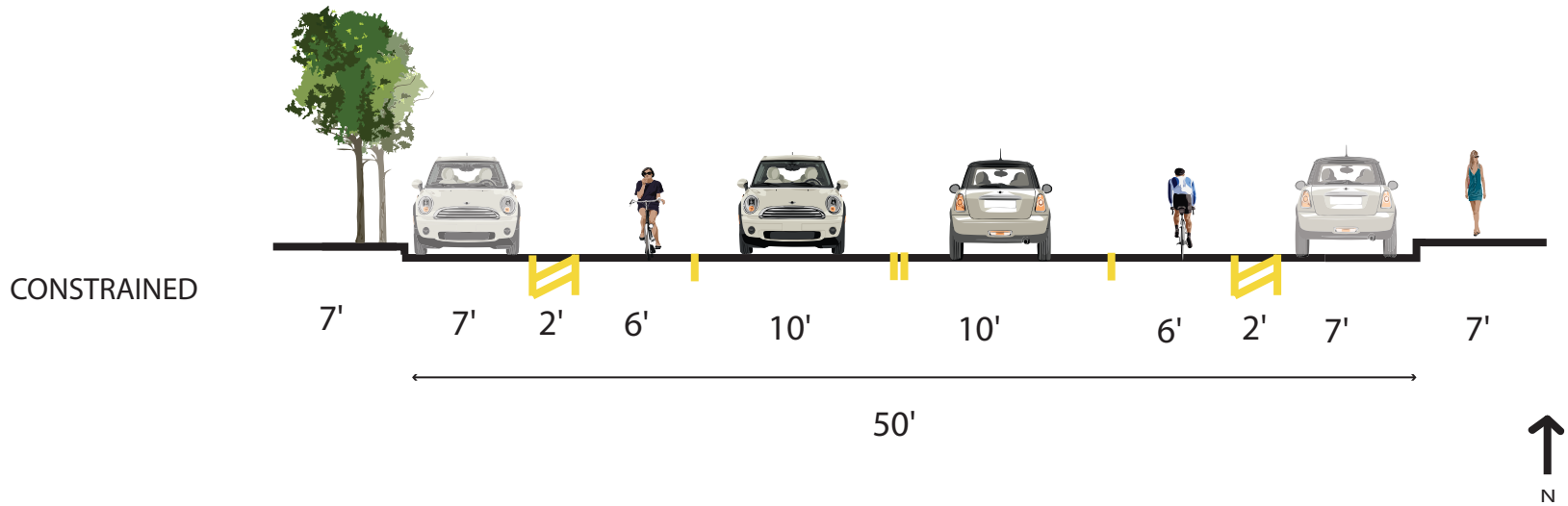
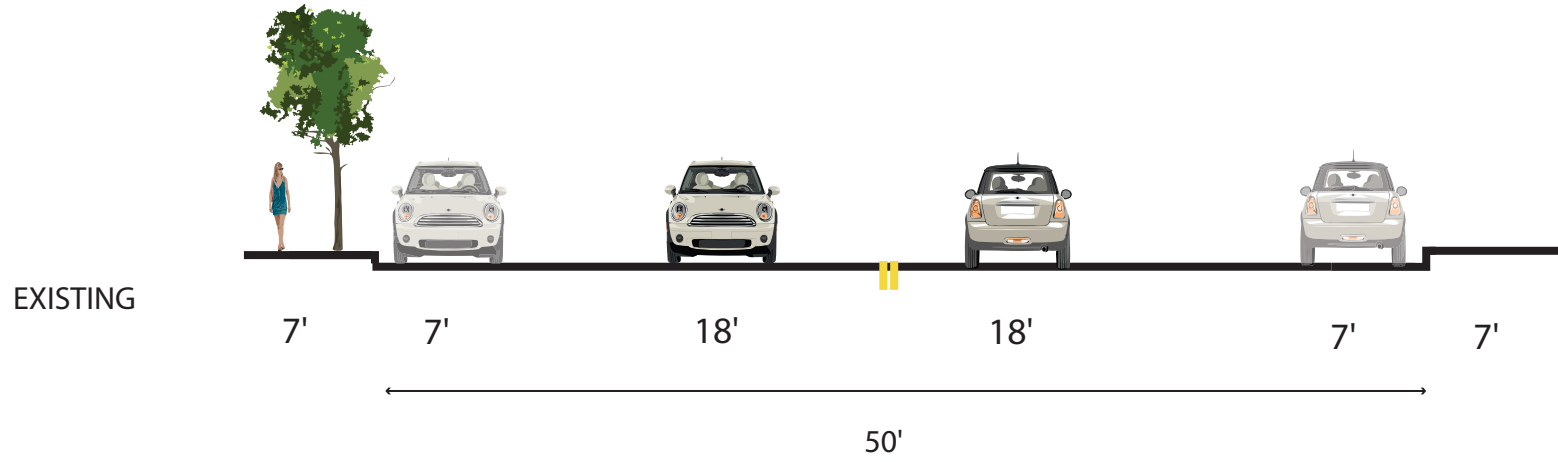
MISSION VALLEY - HILLCREST: HOTEL CIRLE/BACHMAN PL  
HOTEL CIRCLE: I-8 UNDERPASS



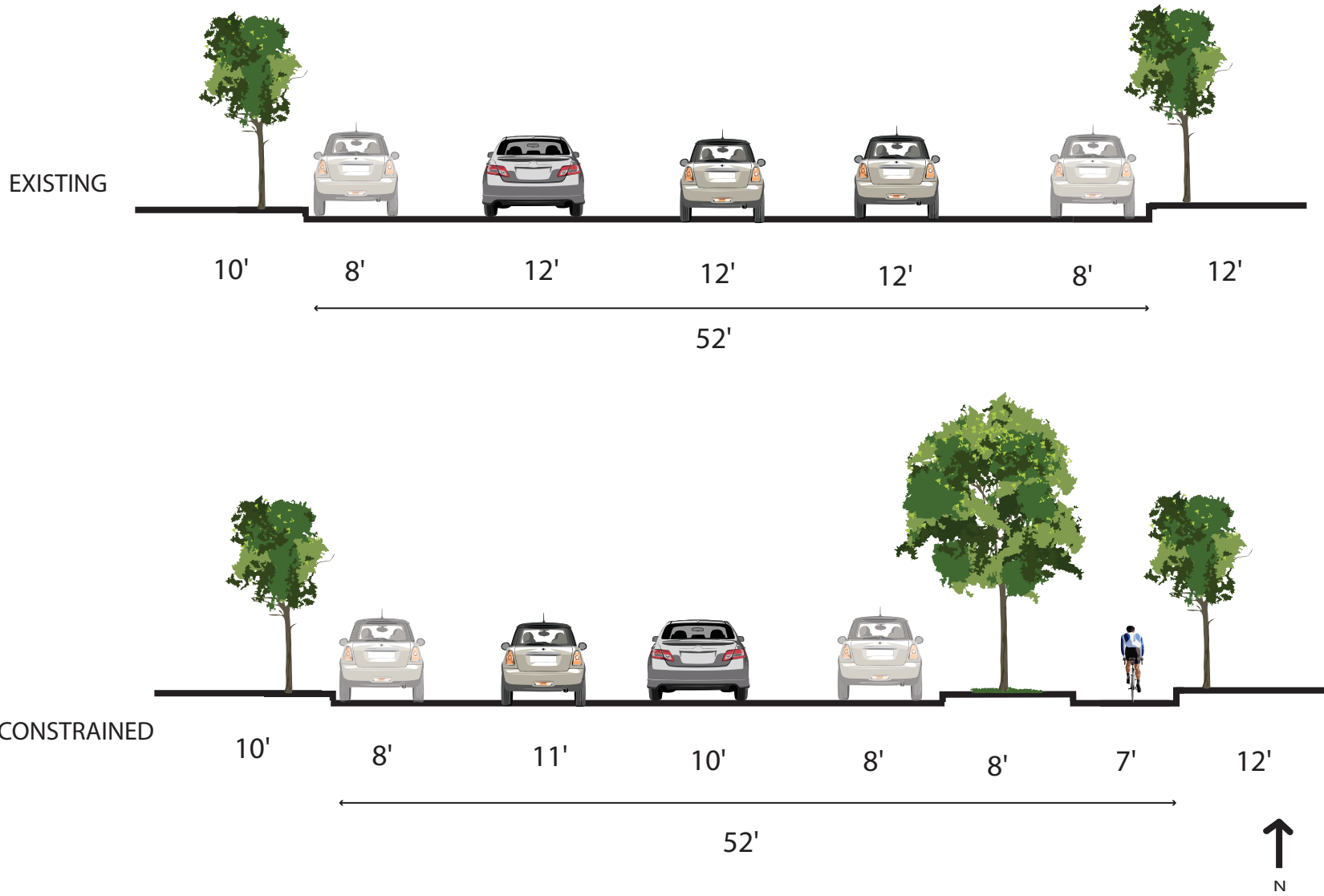


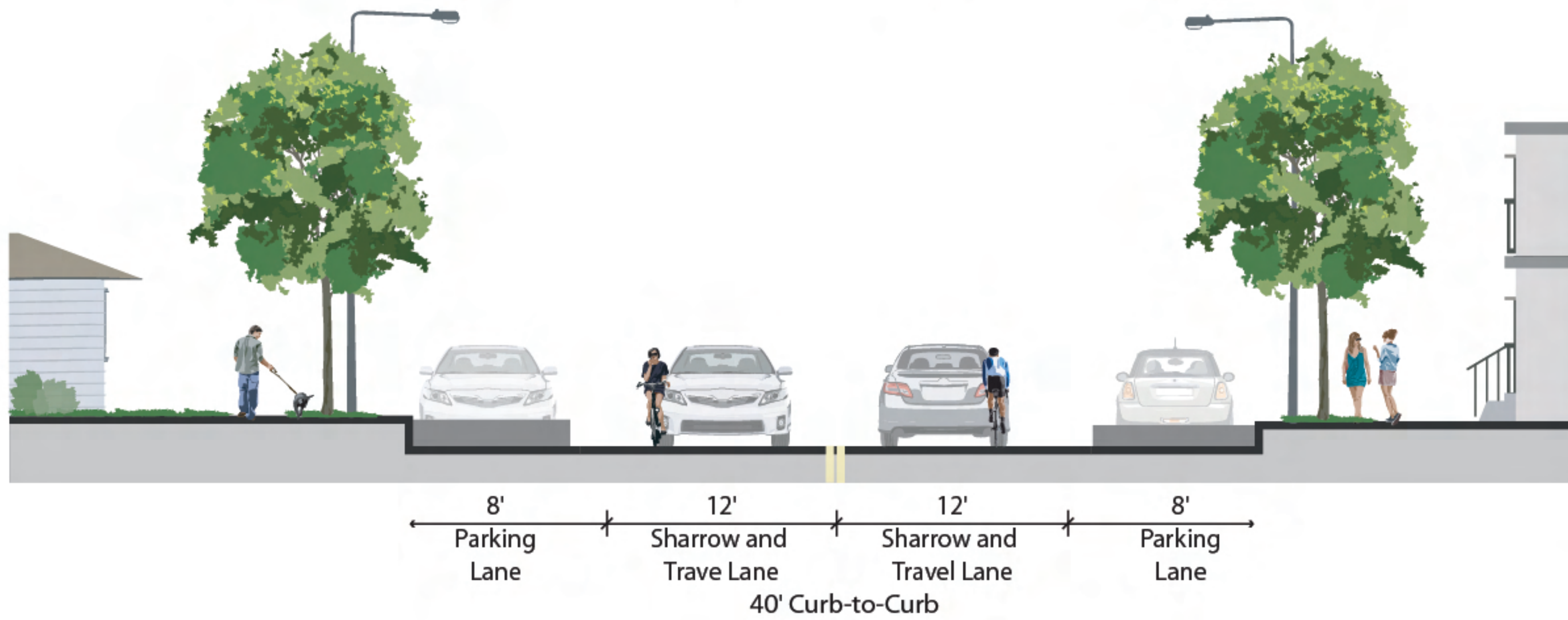
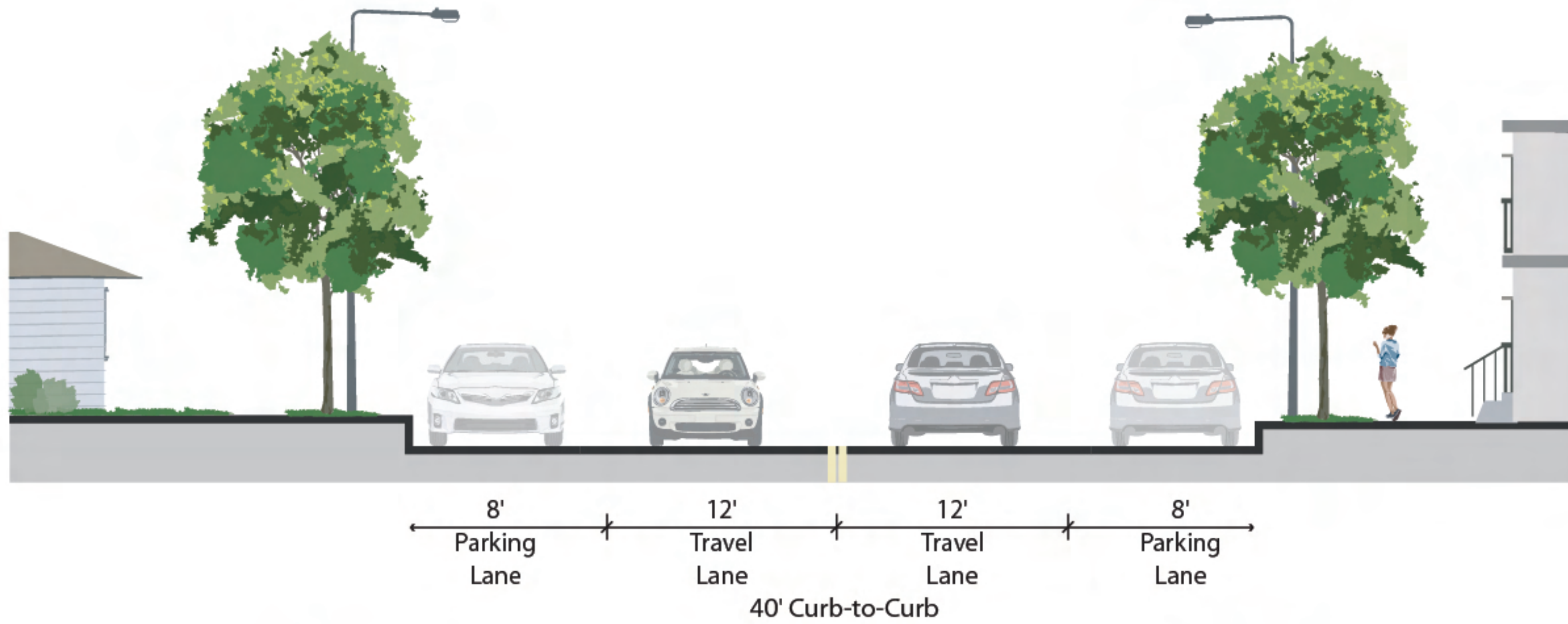


HILLCREST-BANKERS HILL: 1 AVE  
1ST AVENUE: LEWIS ST TO UPAS ST



BANKERS HILL-DOWNTOWN: 1ST AVE  
1ST AVENUE: UPAS ST TO C ST

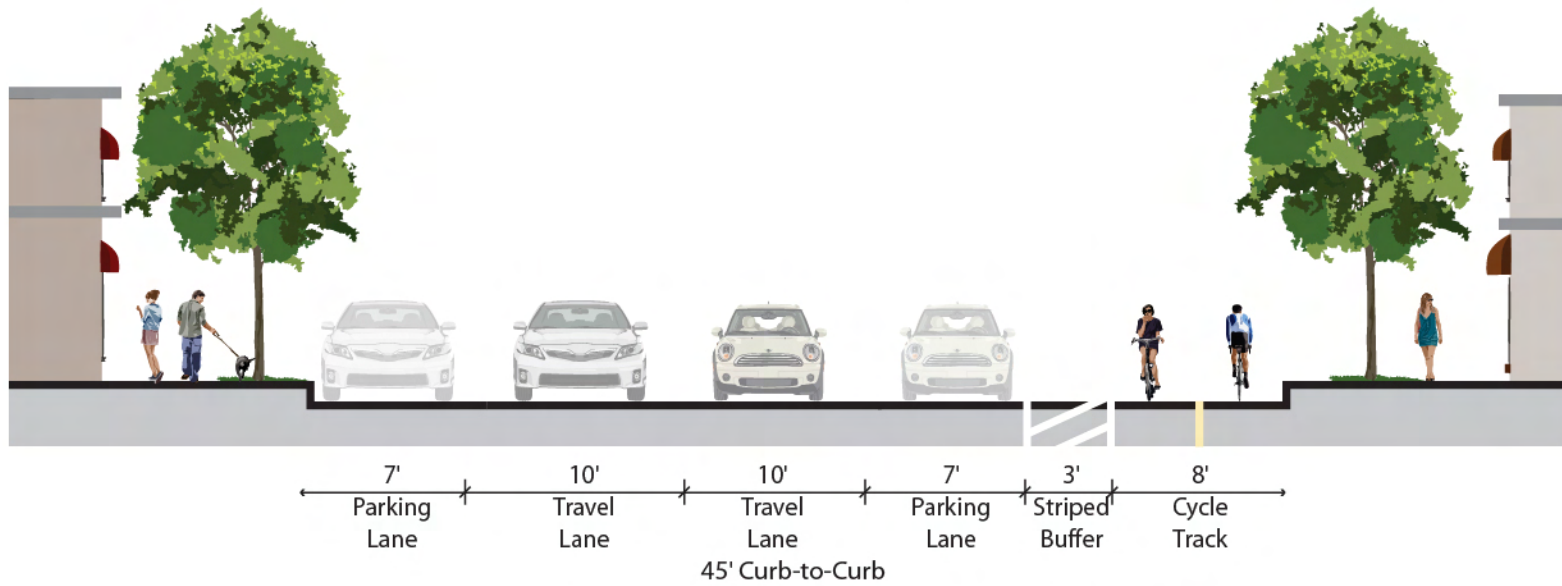
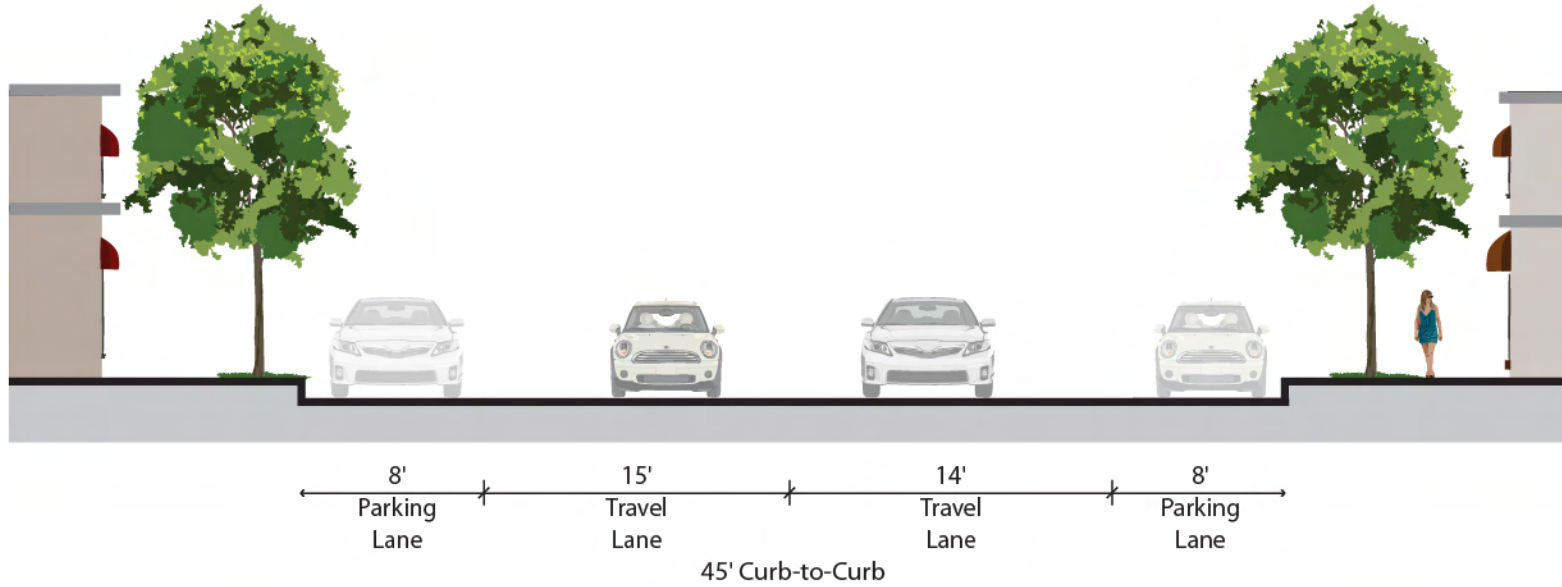






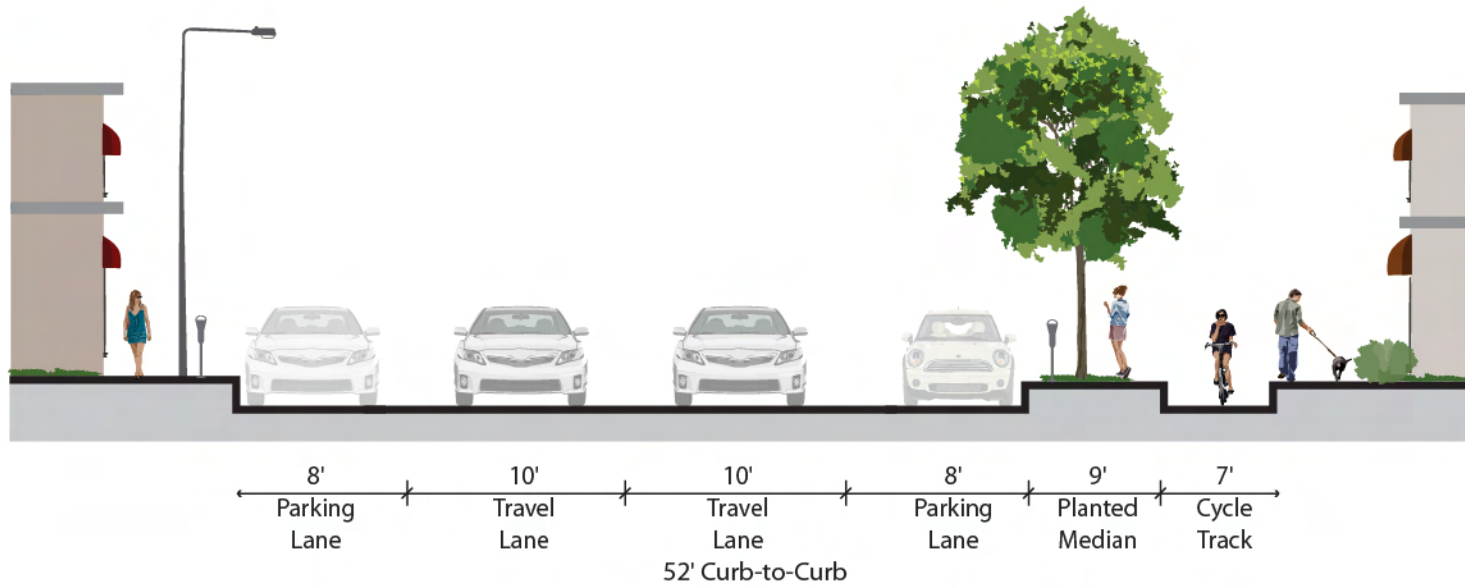
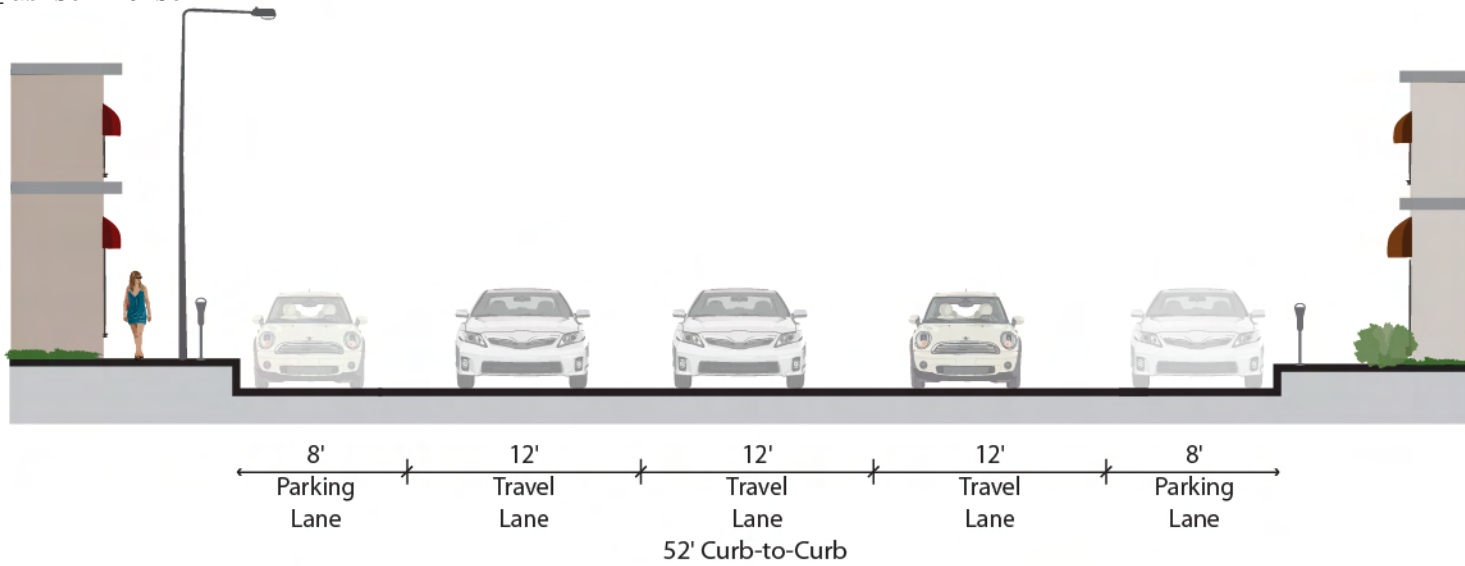
Hillcrest - Bankers Hill: 4th Ave

4th Ave: Lewis St - Upas St



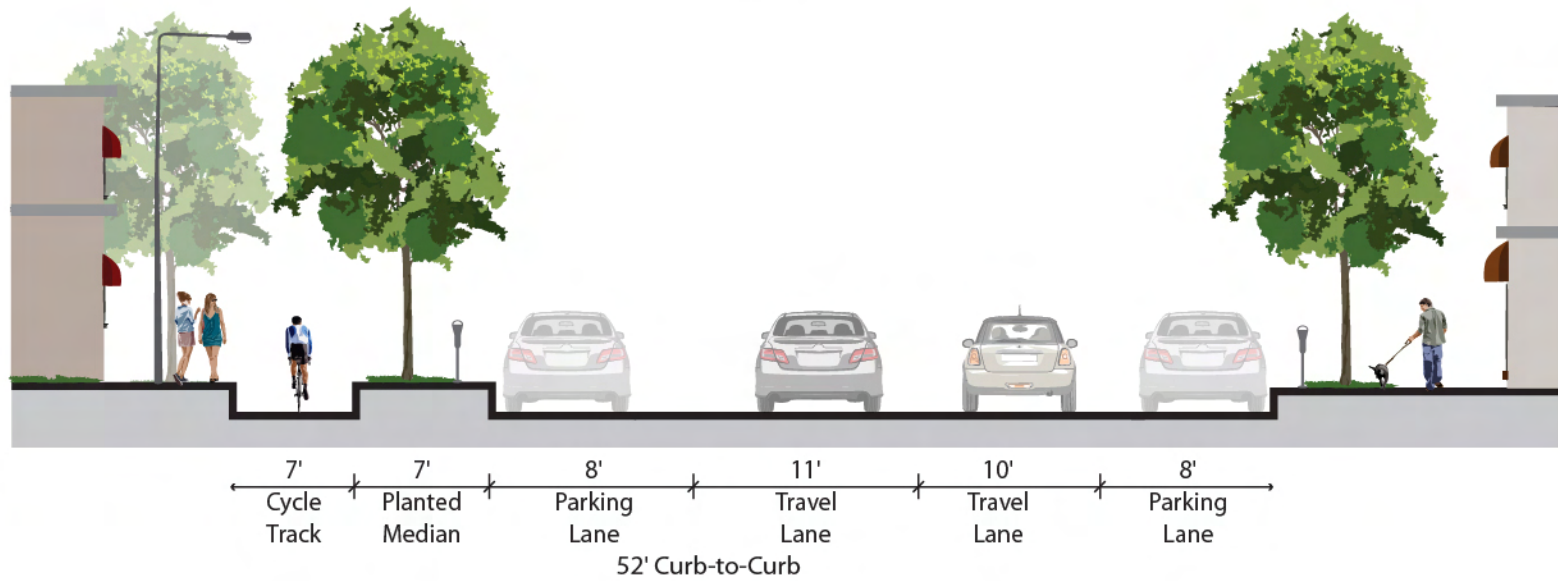
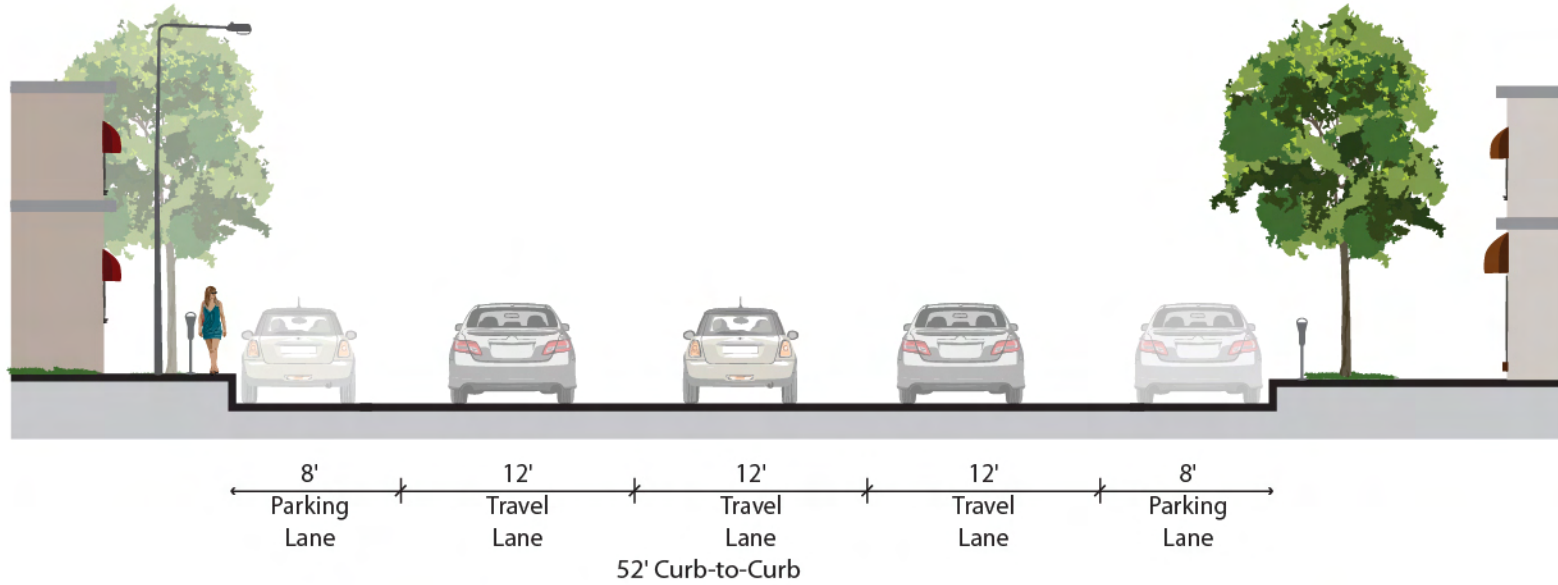
Bankers Hill - Downtown: 4th Ave

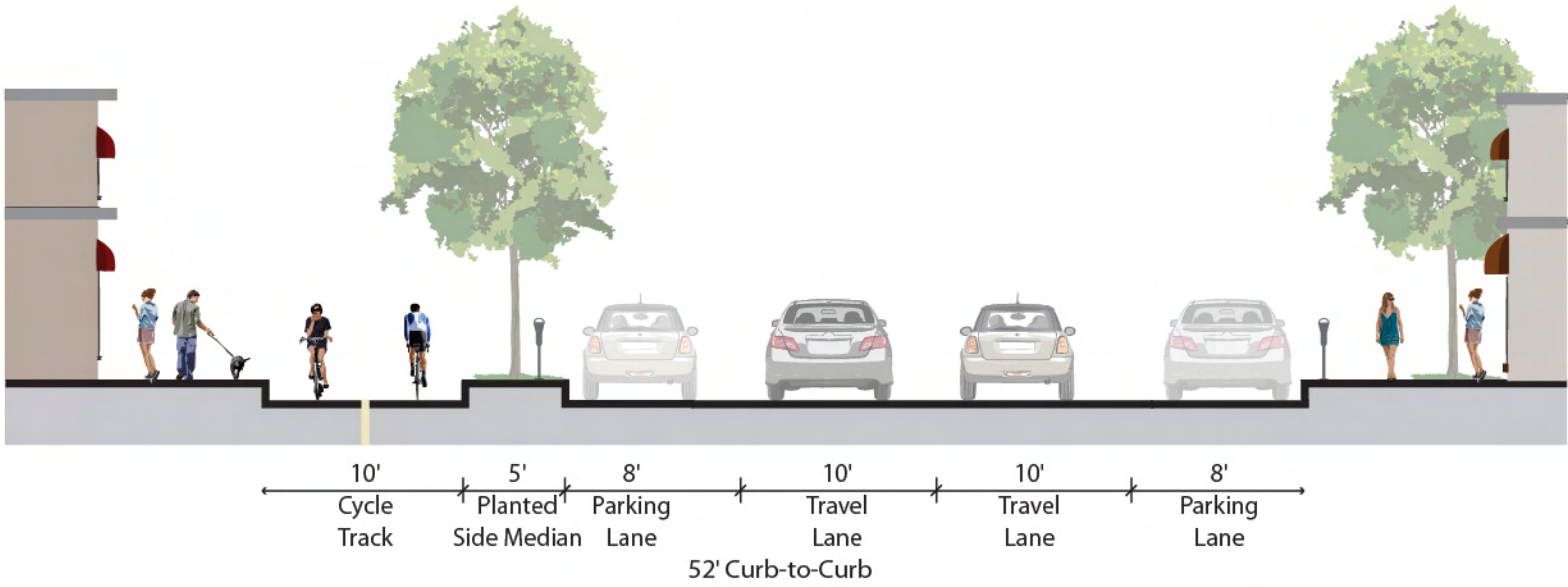
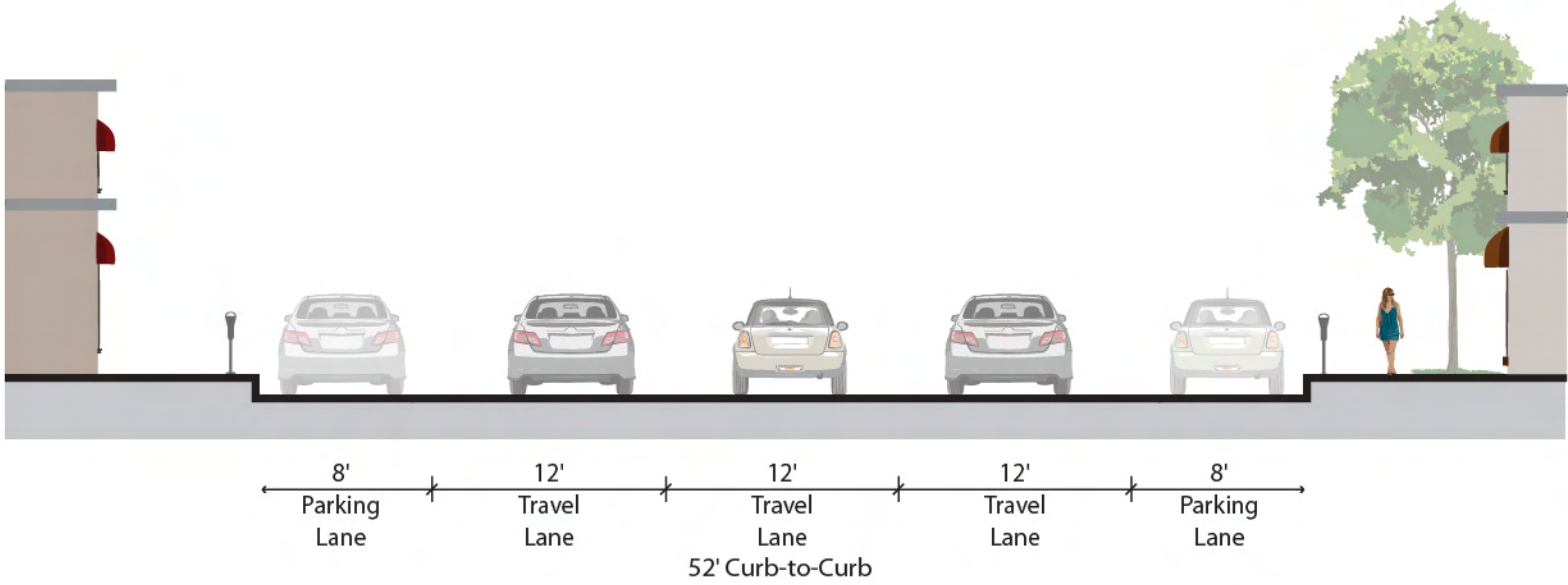
4th Ave: Upas St - C St



Hillcrest - Bankers Hill: 5th Ave

5th Ave: Washington St - Upas St



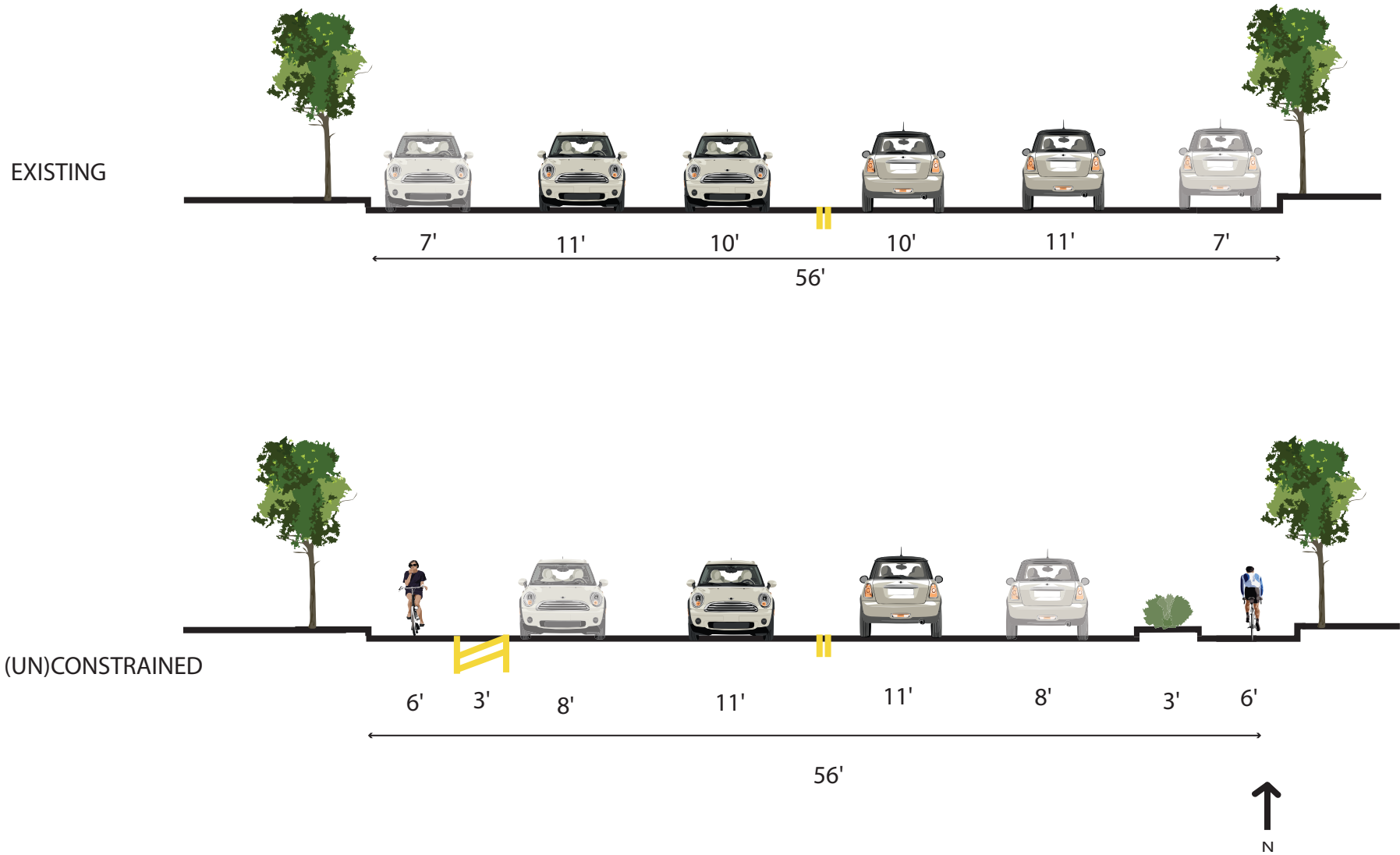


Bankers Hill - Downtown: 5th Ave

5th Ave: Upas St - C St

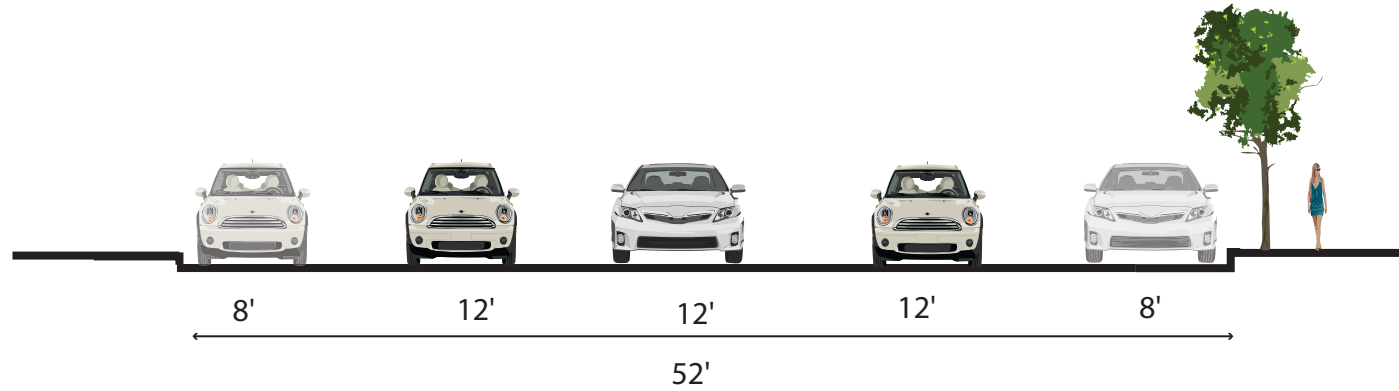


HILLCREST-BANKERS HILL: 6TH AVE  
6TH AVENUE: WASHINGTON ST TO UPAS ST

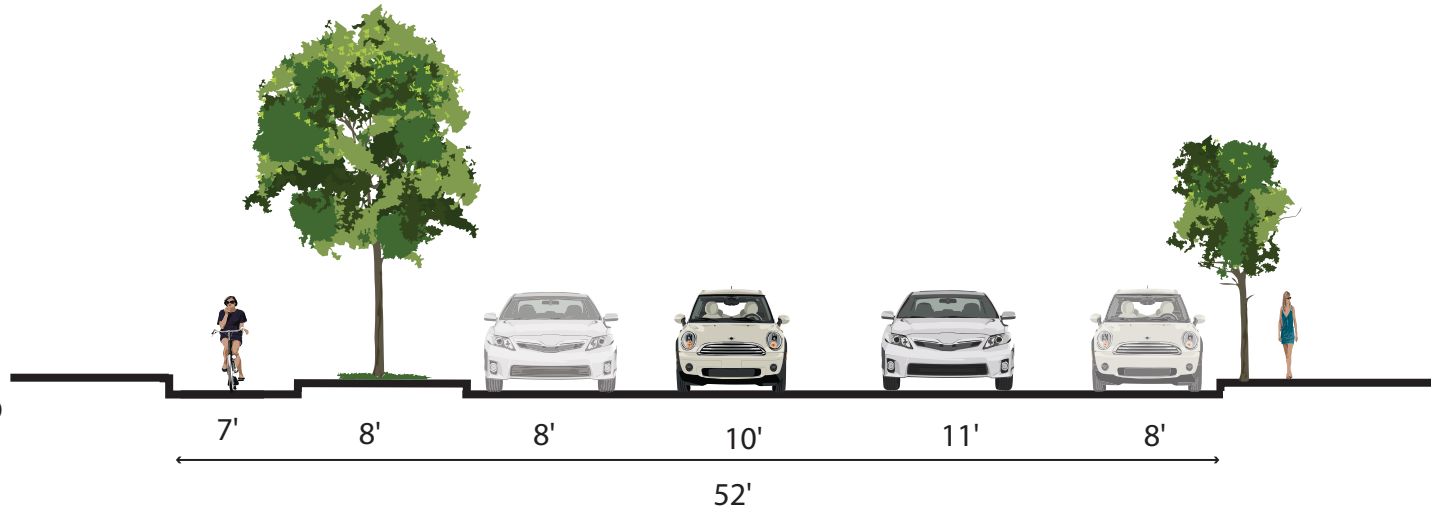


BANKERS HILL-DOWNTOWN: 6TH AVE  
6TH AVENUE: UPAS ST TO C ST

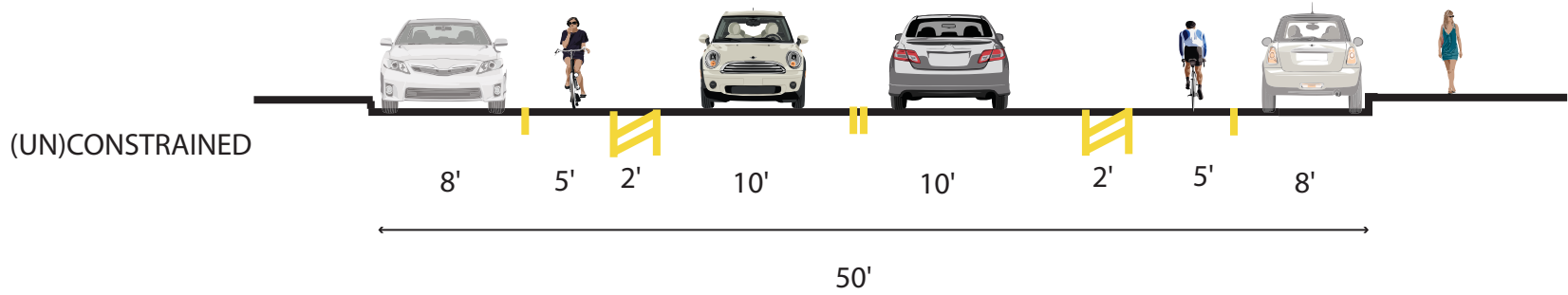
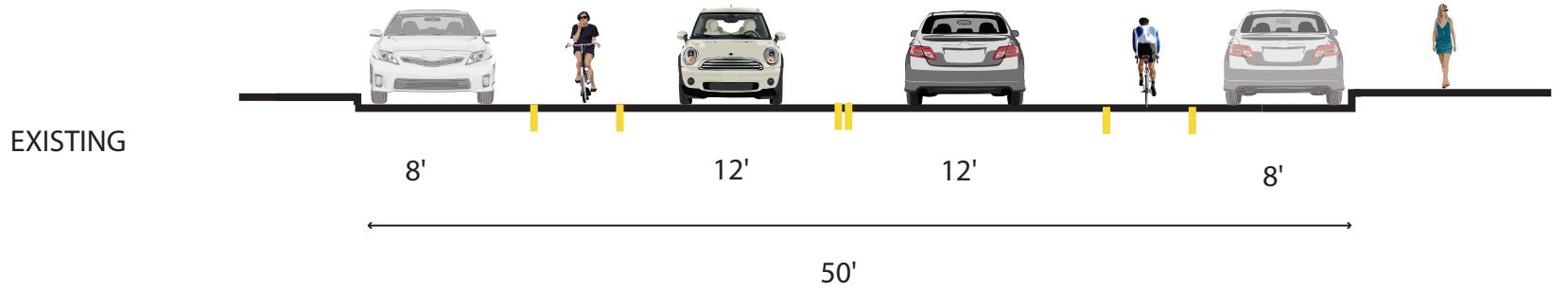
EXISTING

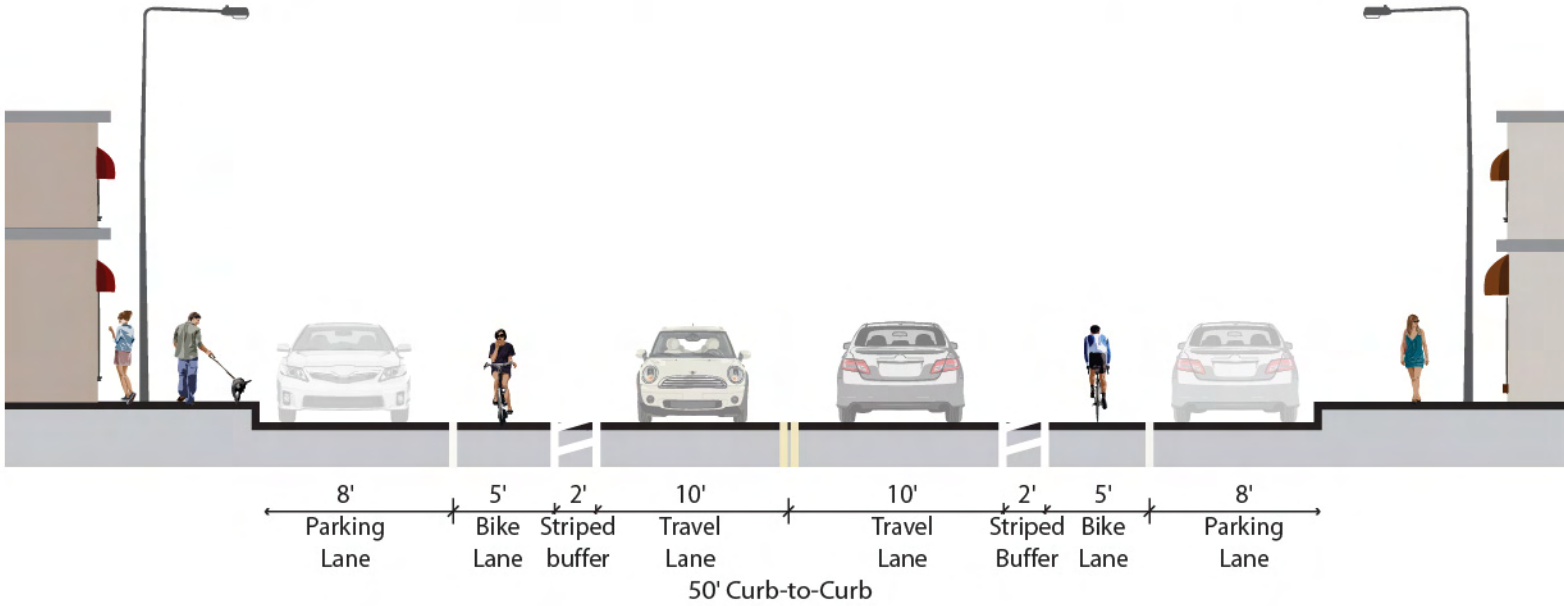
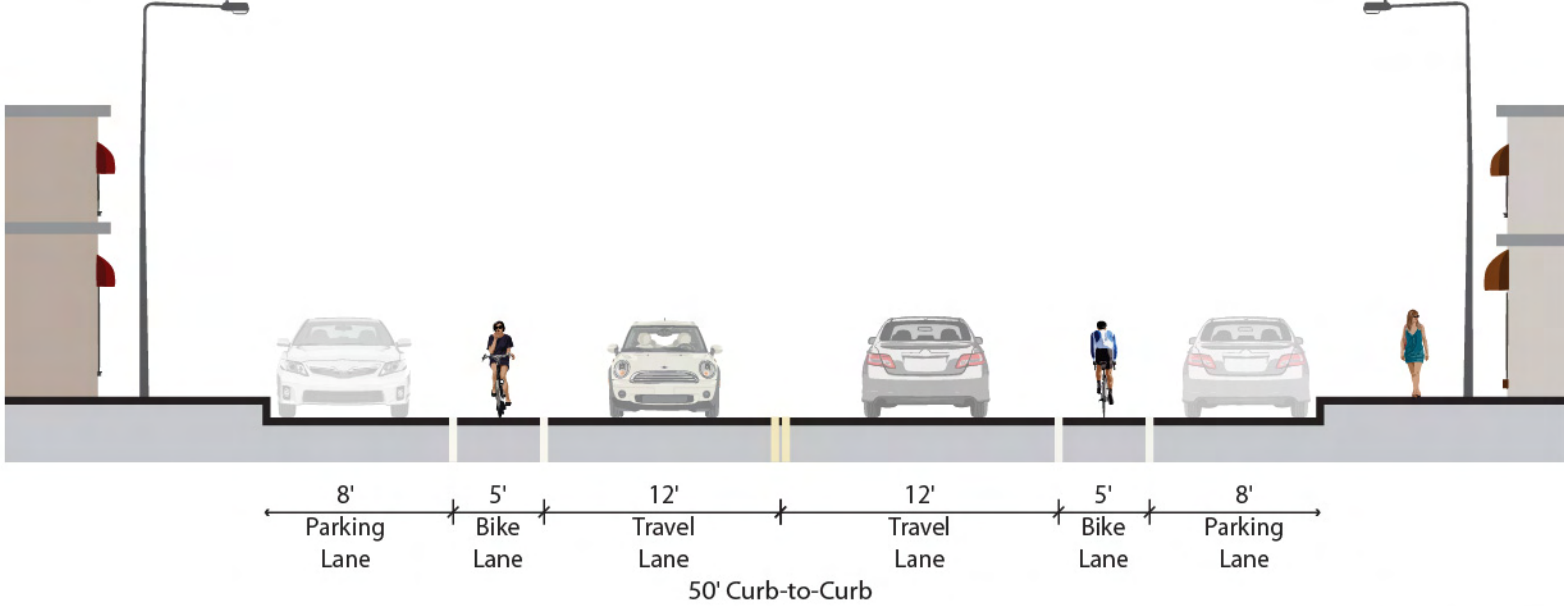


(UN)CONSTRAINED



OLD TOWN-FIVE POINTS: CONGRESS/SAN DIEGO AVE  
SAN DIEGO AVE: HORTENSIA ST - PRINGLE ST

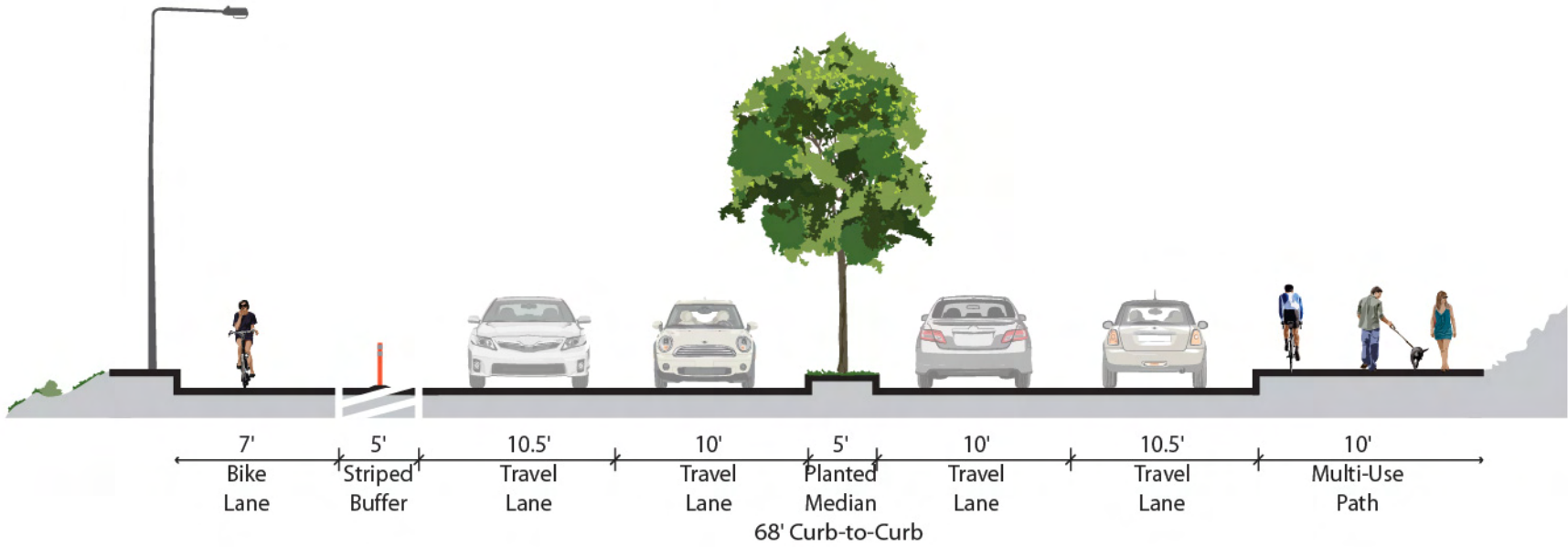
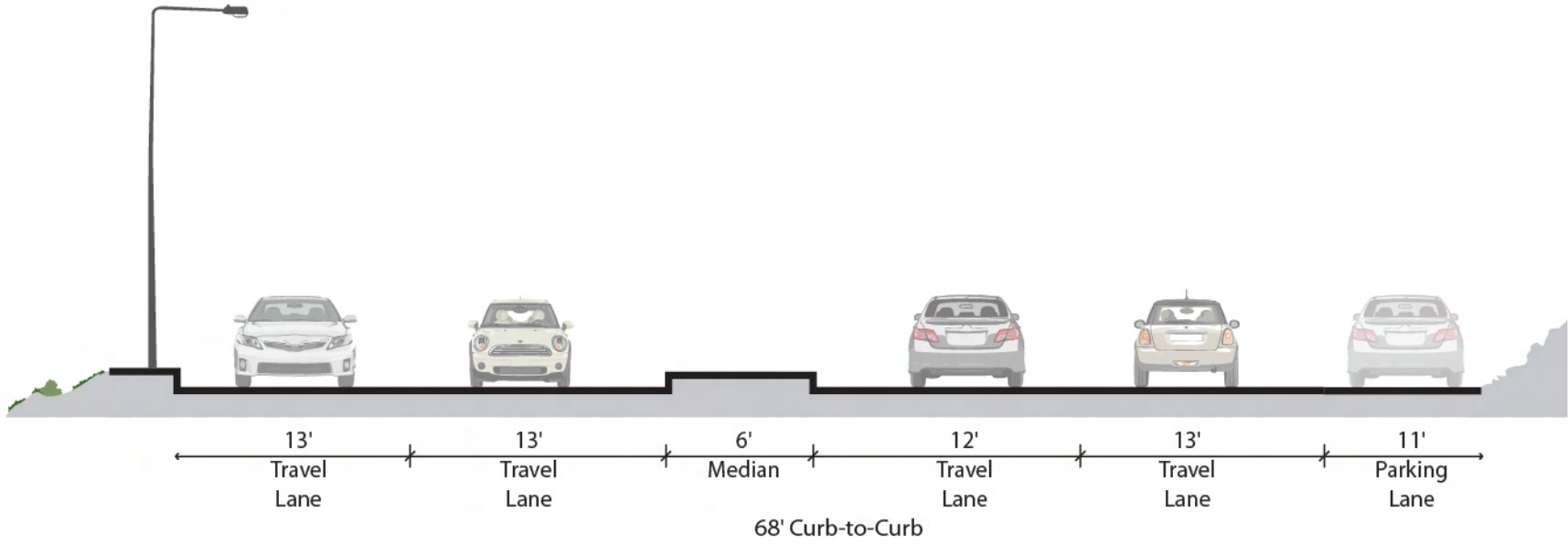




San Diego Ave

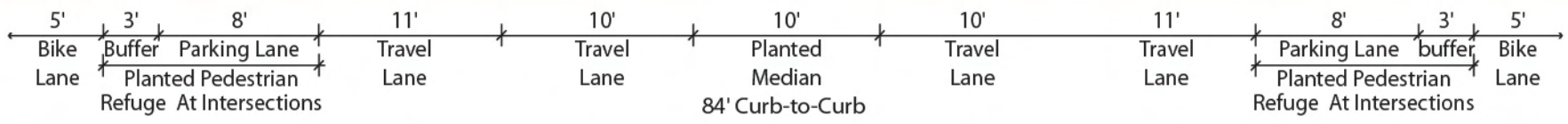
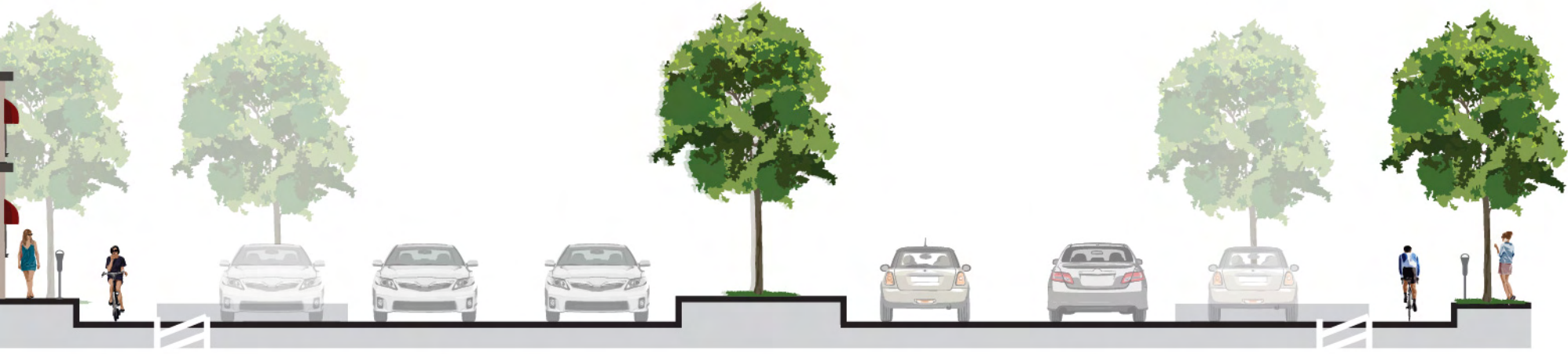
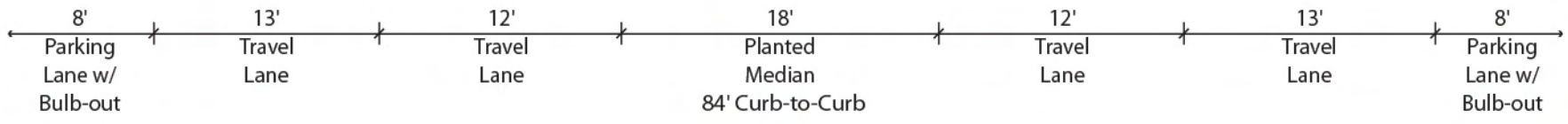
Five Points-Mission Hills: Washington ST

Washington Ave: India St - Ibis Ct

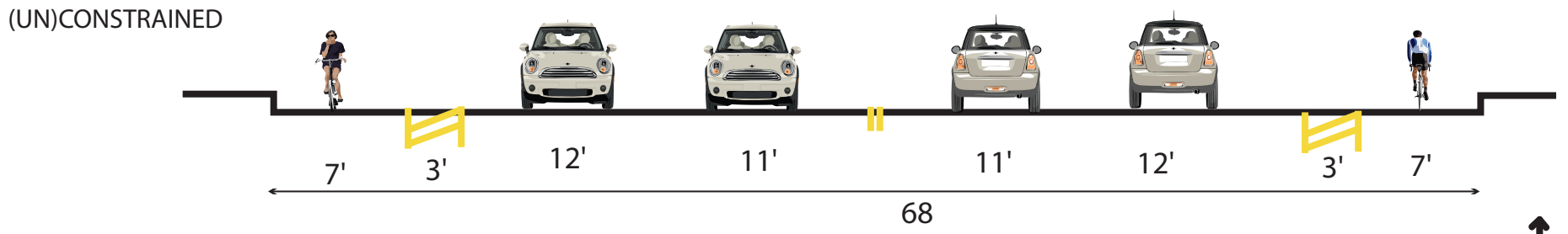
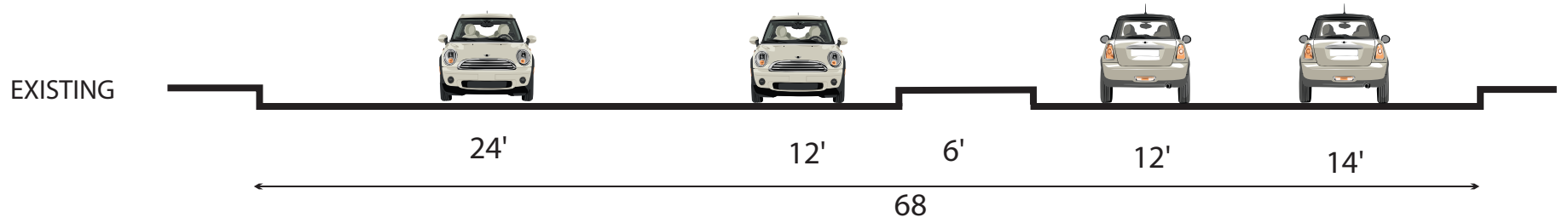


Mission Hills- Hillcrest: Washington Ave

Washington Ave: Ibis Ct - 9th Ave

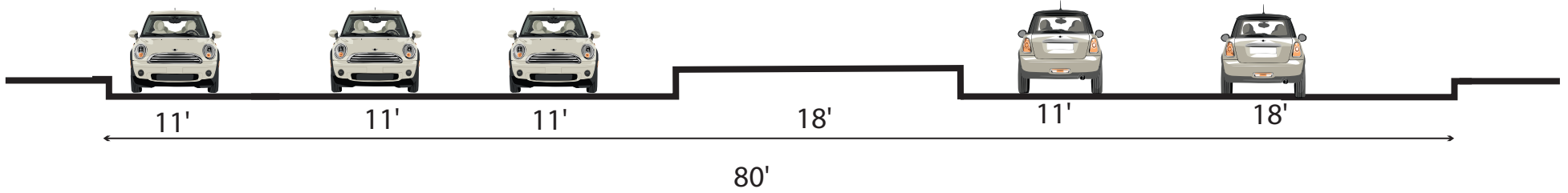


hHILLCREST-NORTH PARK:WASHINGTON ST  
 WASHINGTON STREET AT SR-163

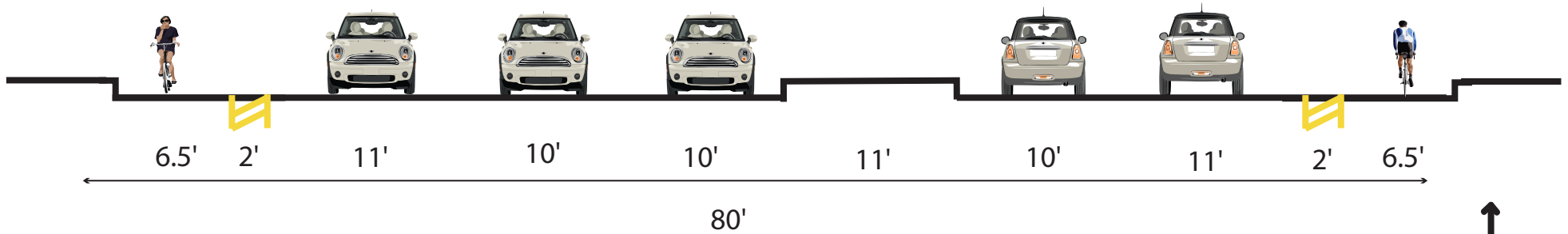


HILLCREST-NORTH PARK: WASHINGTON AVE  
WASHINGTON STREET EAST OF SR 163

EXISTING



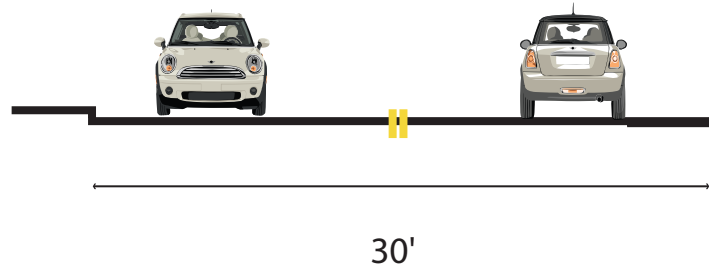
CONSTRAINED



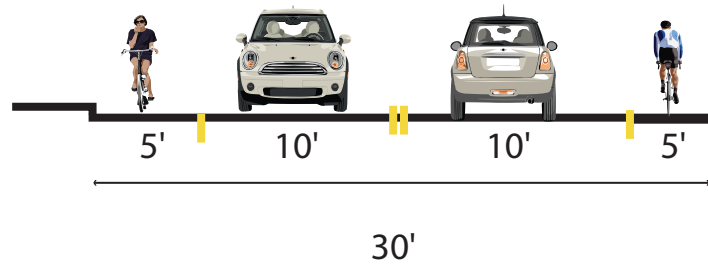


MISSION HILLS-HILLCREST : UNIVERSITY AVE  
UNIVERSITY AVENUE AND FALCON STREET

EXISTING

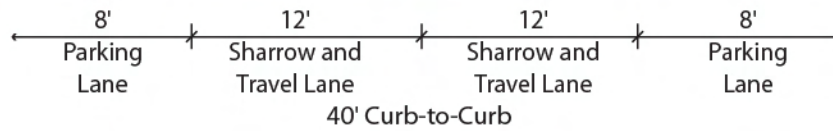
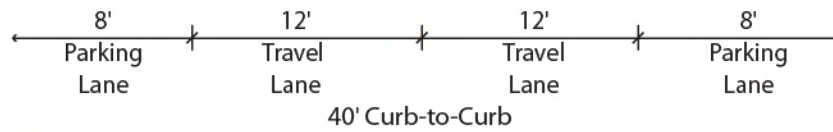
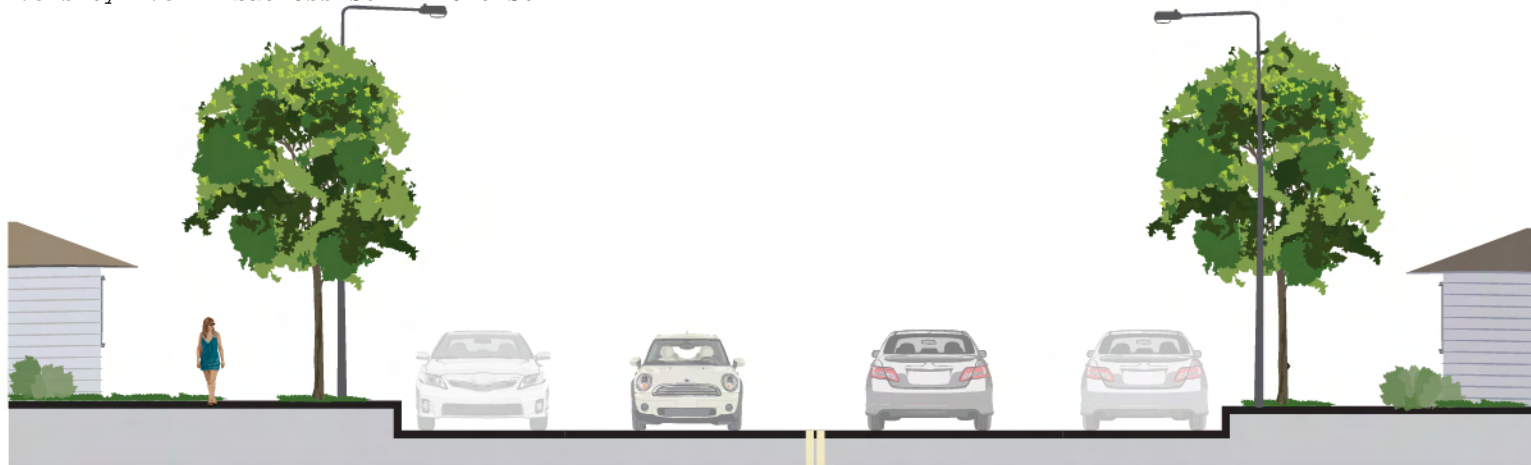


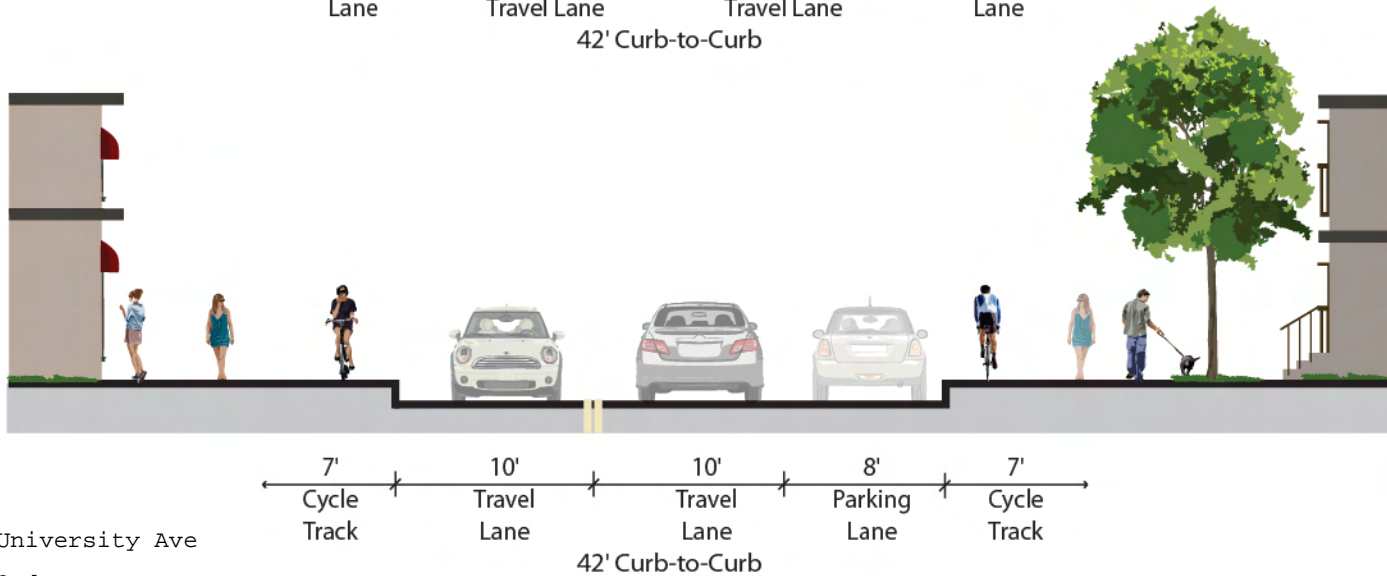
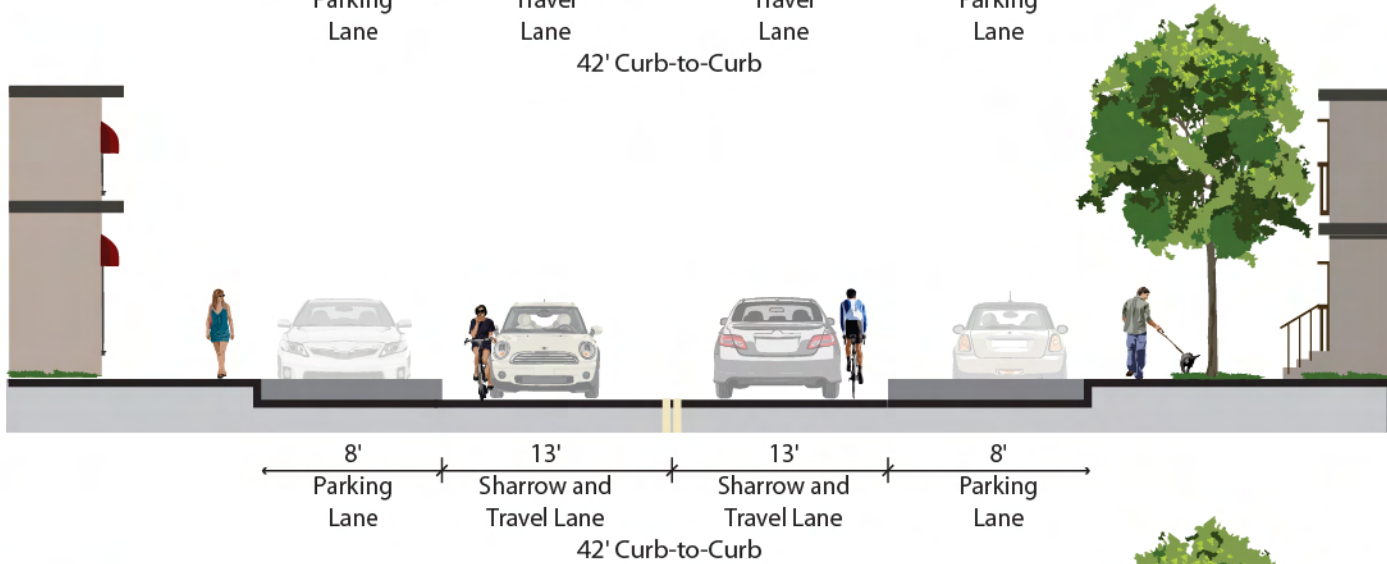
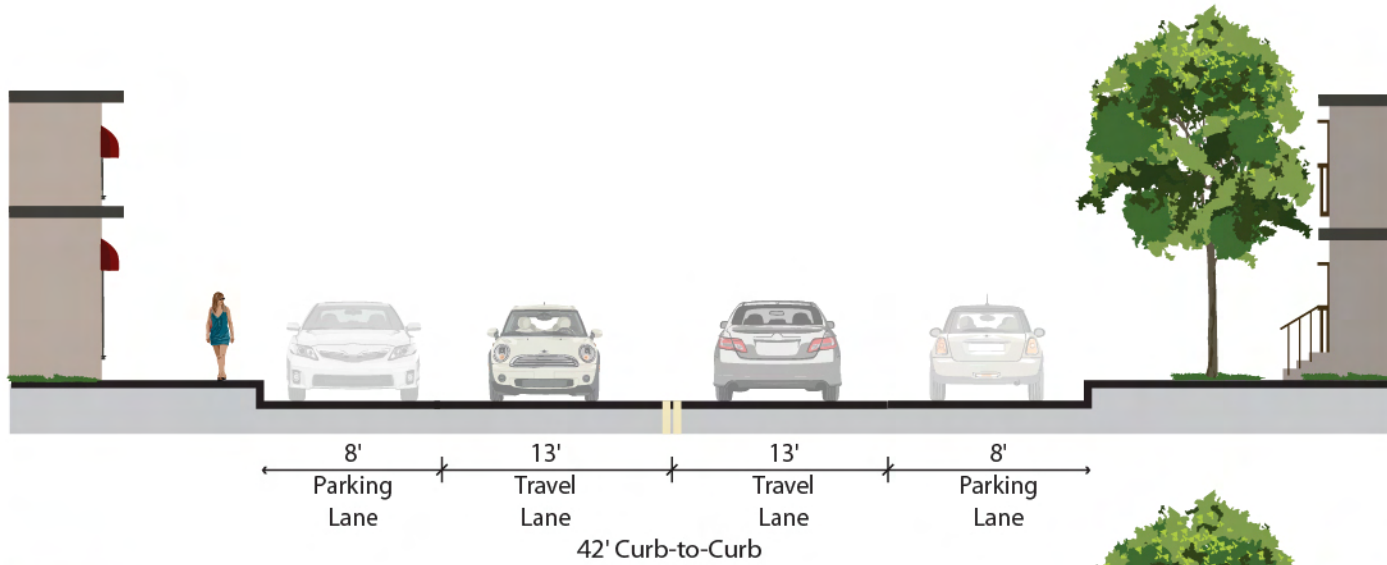
OPTION



Mission Hills -Hillcrest: University Ave

University Ave: Albatross St - Front St



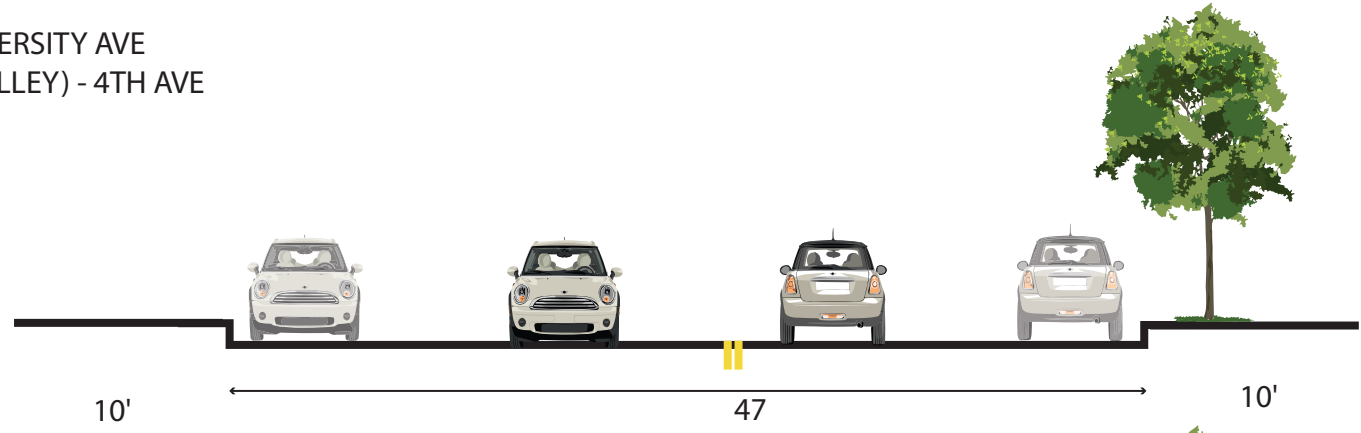


Mission Hills -Hillcrest: University Ave

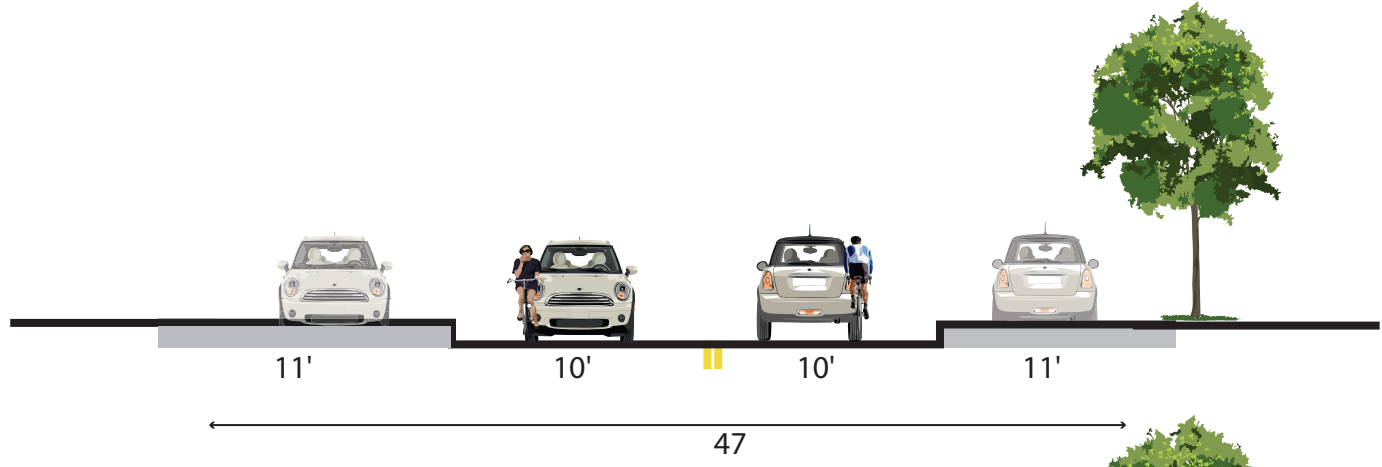
University Ave: Front St -3rd Ave

HILLCREST-HILLCREST : UNIVERSITY AVE  
 UNIVERSITY AVE: 3RD AVE(ALLEY) - 4TH AVE

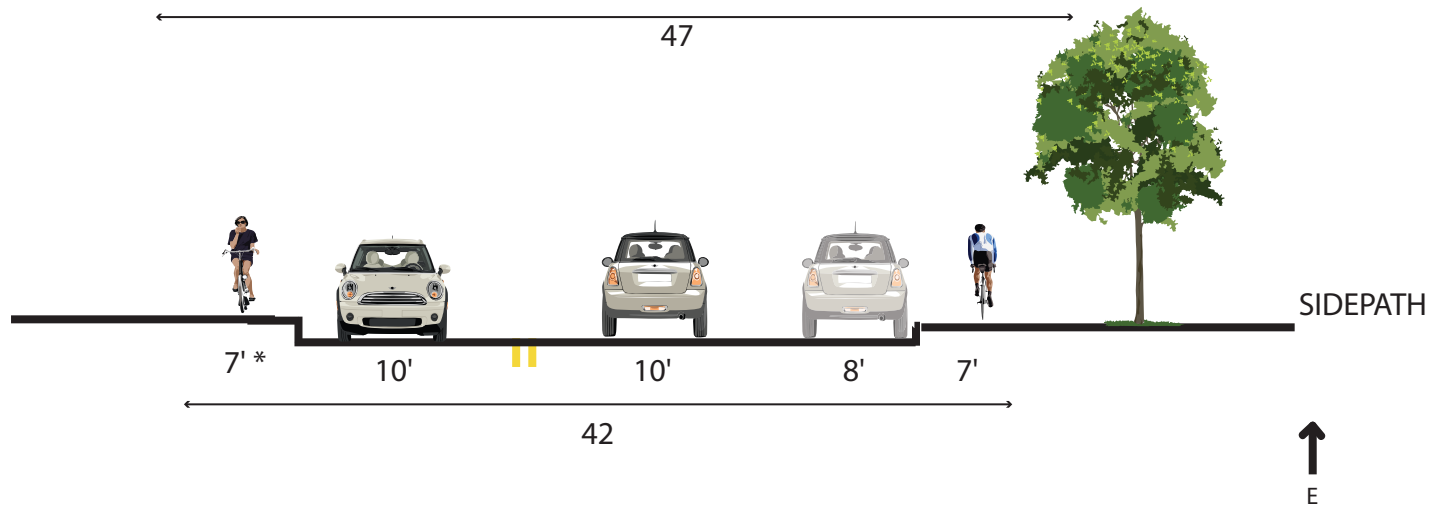
EXISTING



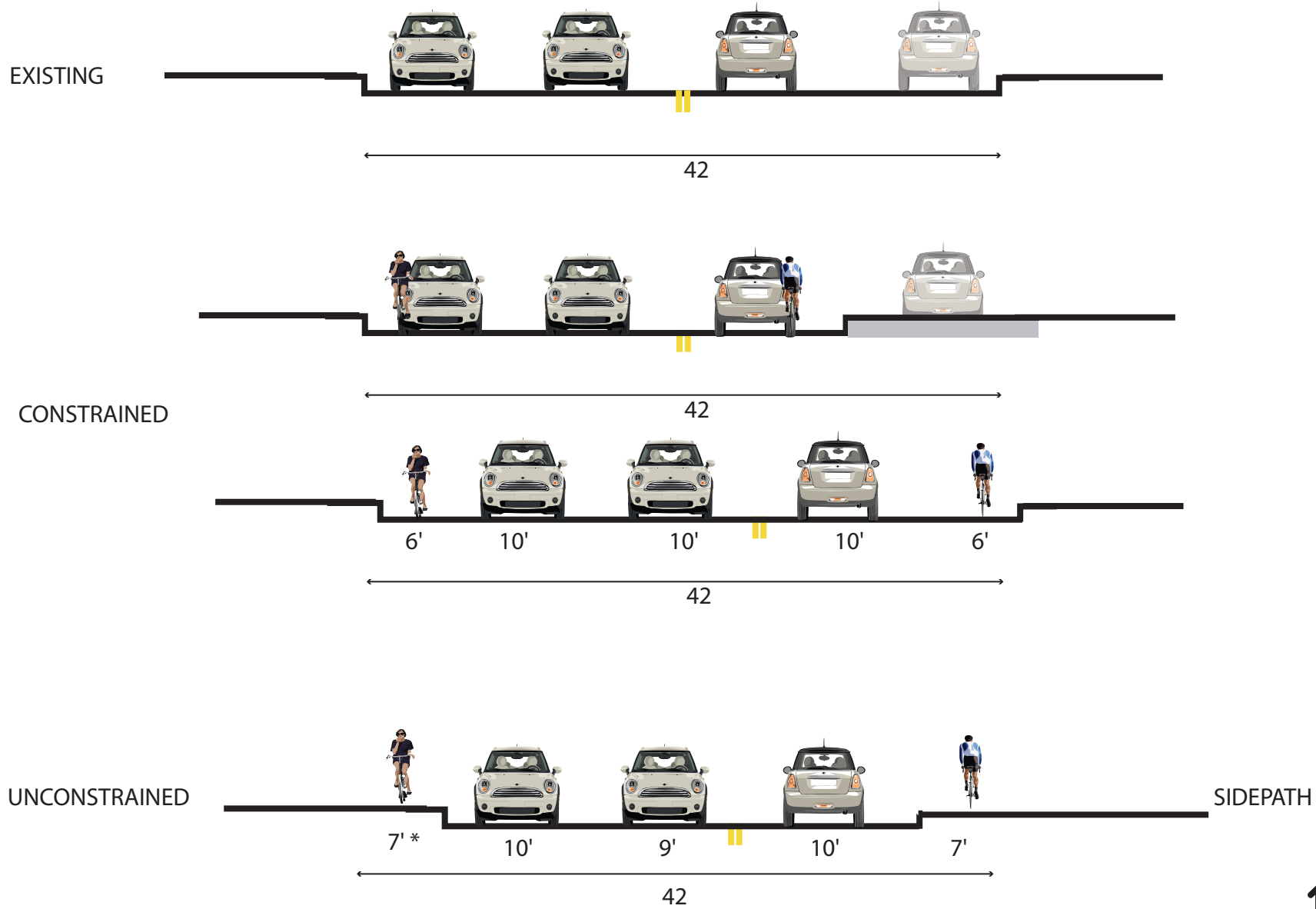
CONSTRAINED



UNCONSTRAINED



HILLCREST-HILLCREST : UNIVERSITY AVE  
UNIVERSITY AVE: 4TH AVE- 5TH AVE

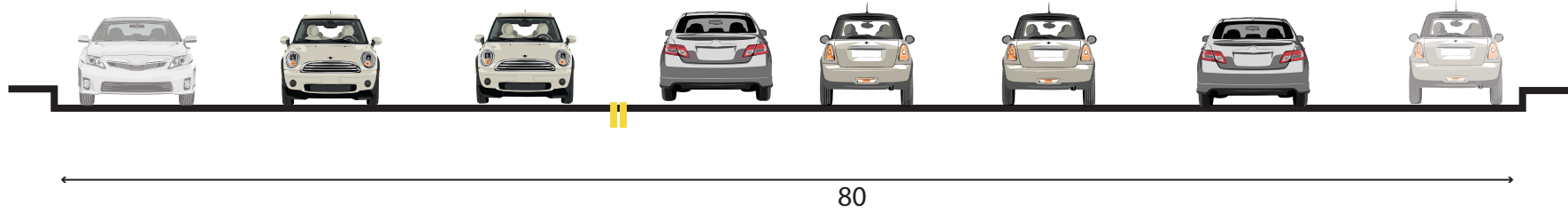


\* Needs 1-foot from sidewalk

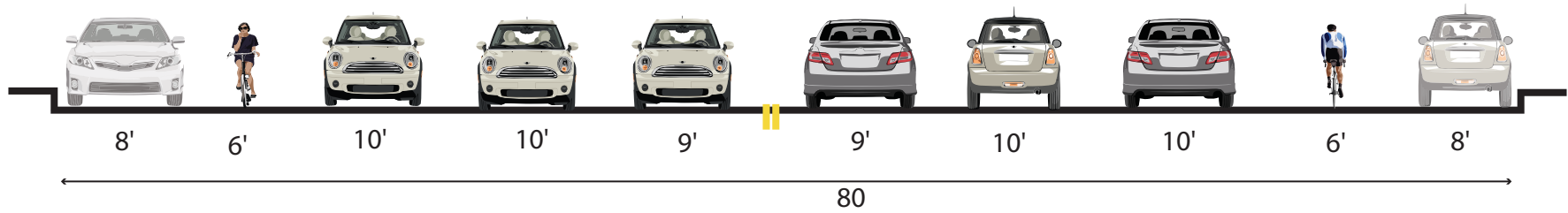


HILLCREST-HILLCREST : UNIVERSITY AVE  
UNIVERSITY AVE: 5TH AVE - 6TH AVE

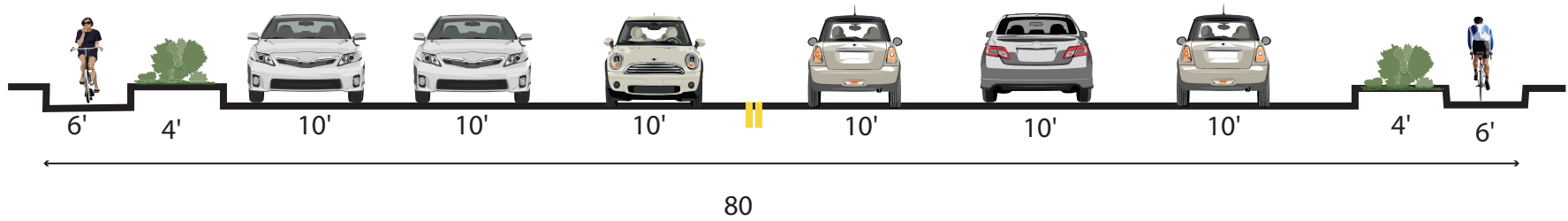
EXISTING



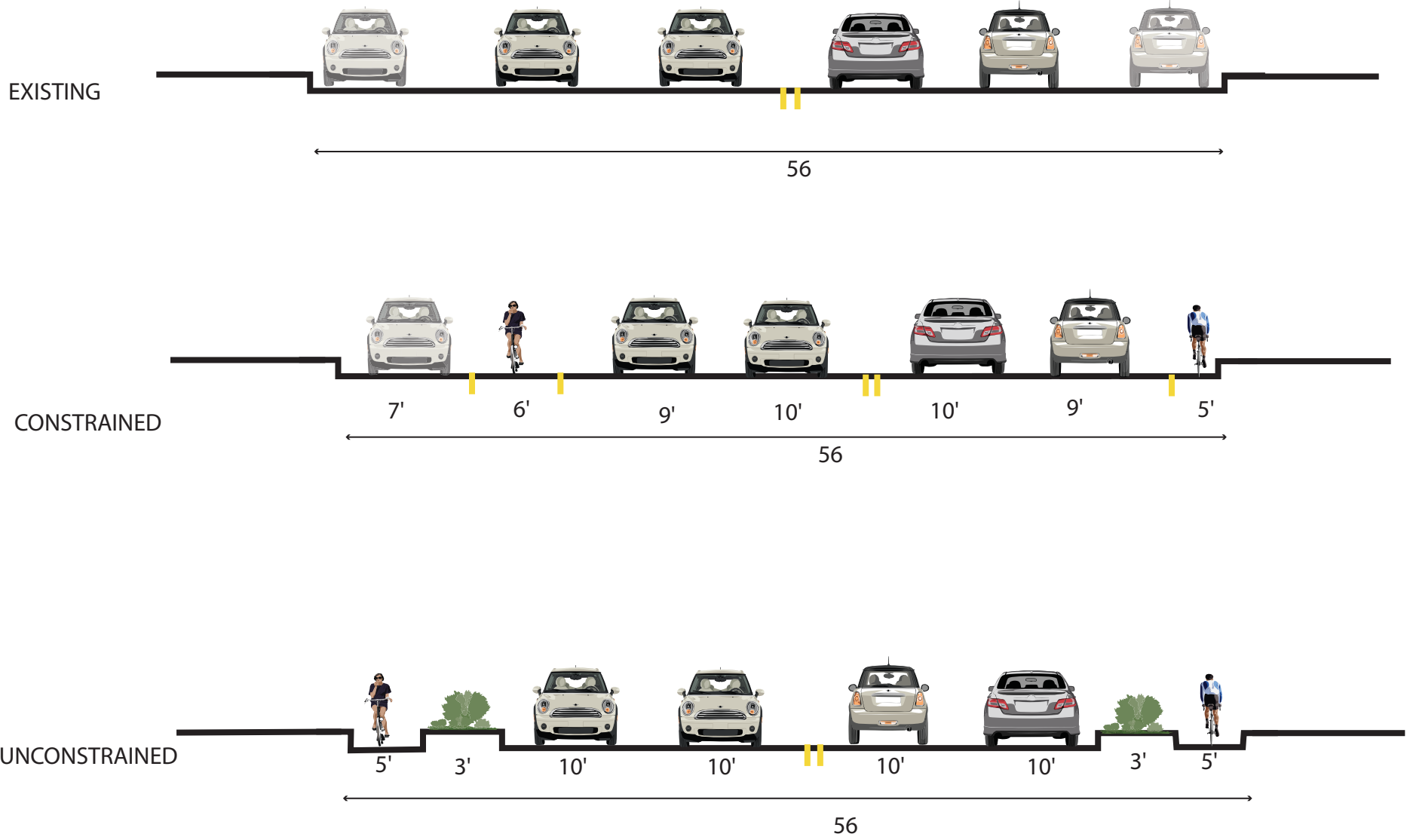
CONSTRAINED



UNCONSTRAINED

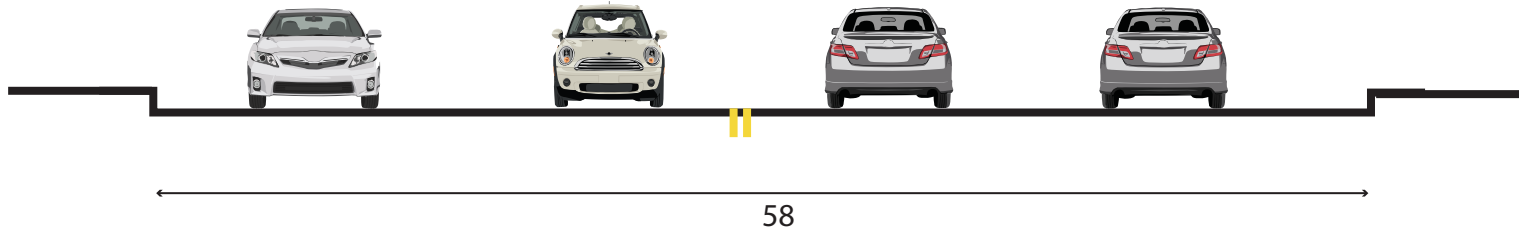


HILLCREST-HILLCREST : UNIVERSITY AVE  
UNIVERSITY AVE: 6TH AVE - 9TH AVE

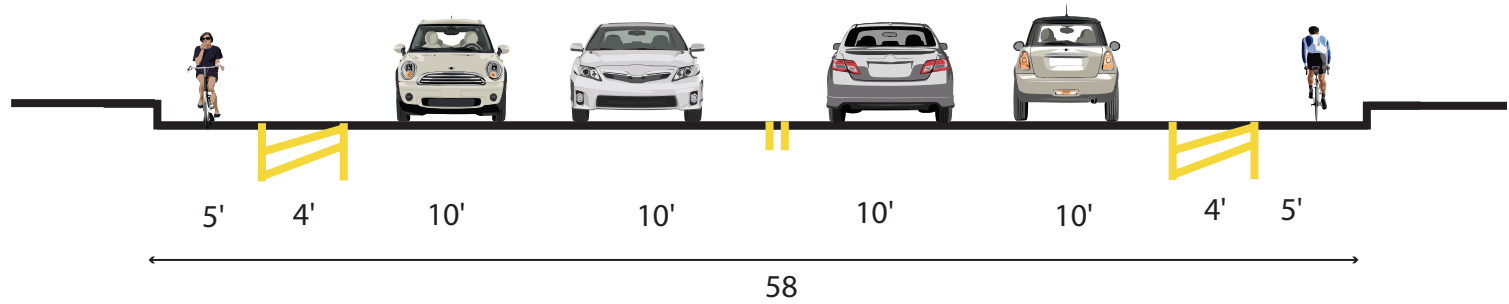


HILLCREST-NORTH PARK: UNIVERSITY AVE  
UNIVERSITY AVE: 9TH AVE - 10TH AVE

EXISTING



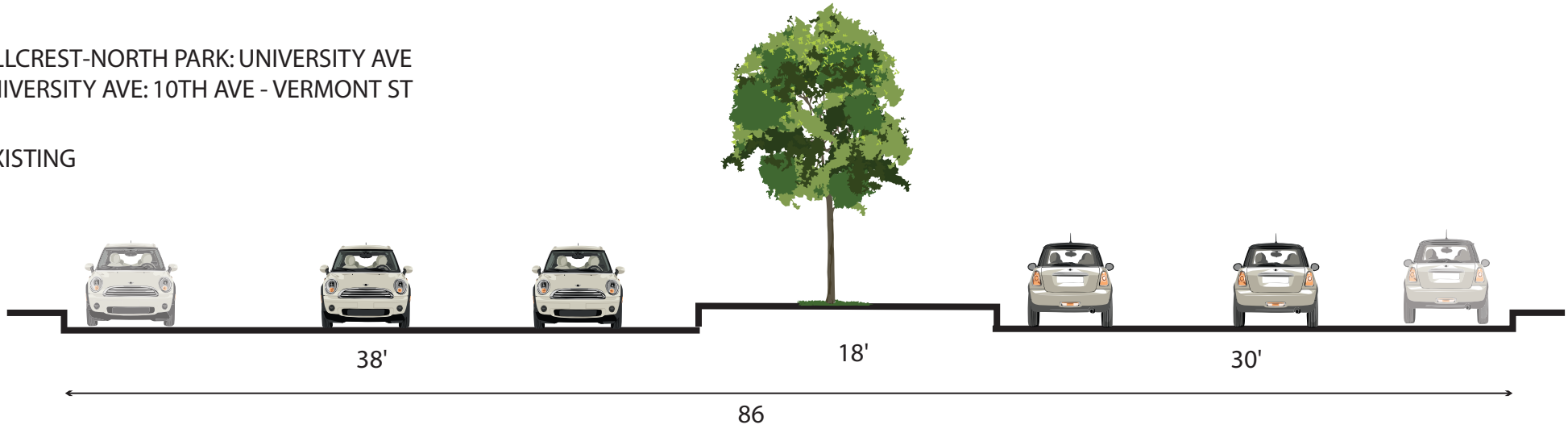
CONSTRAINED



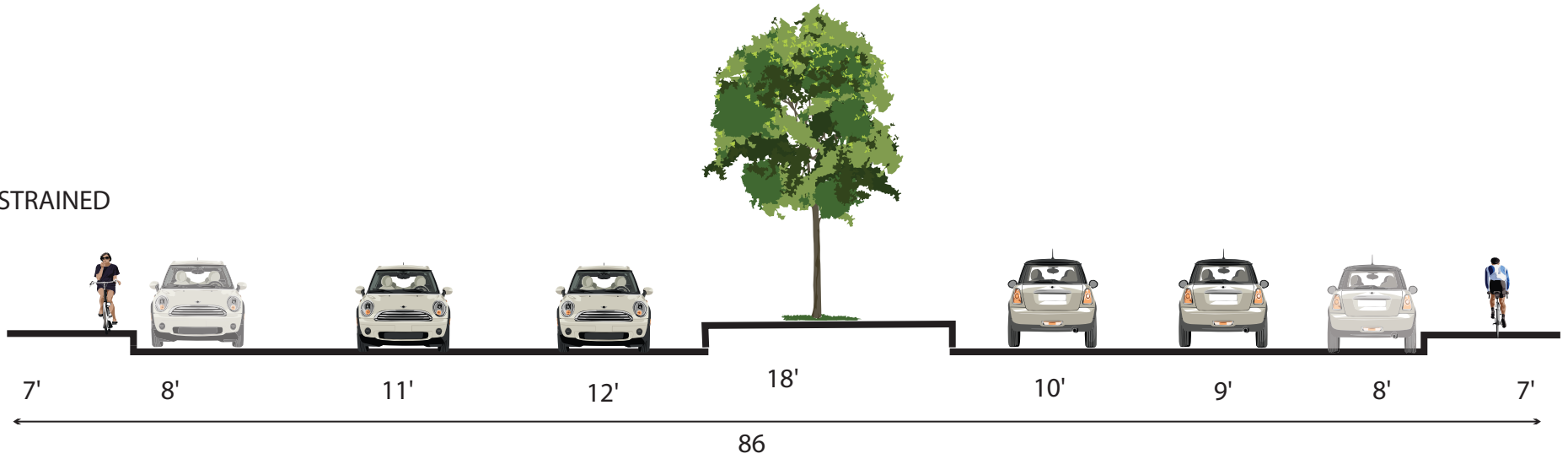


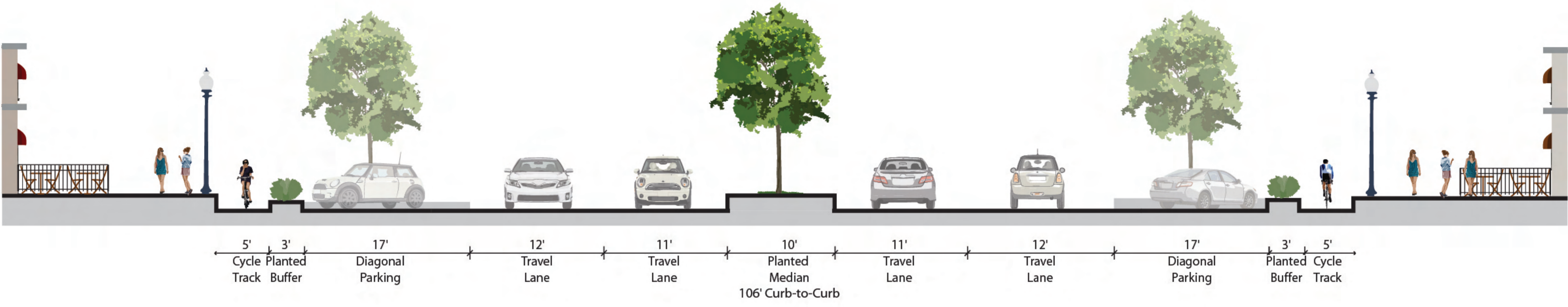
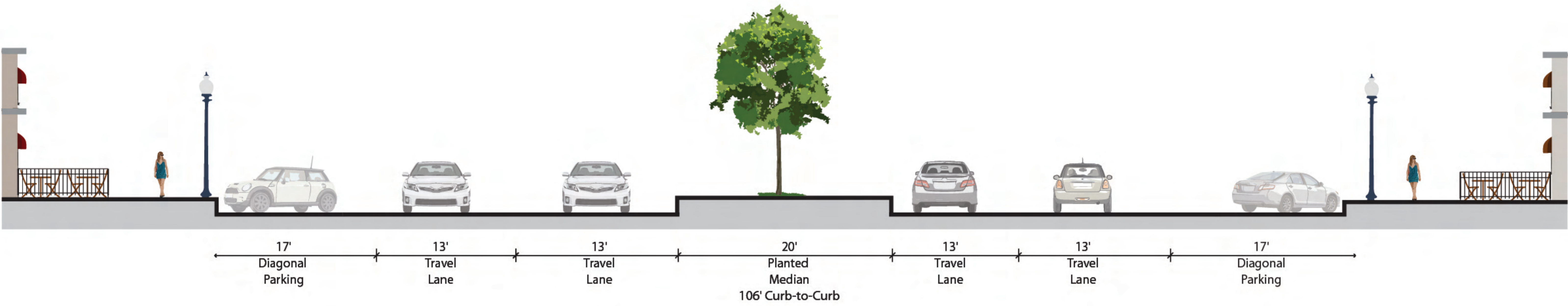
HILLCREST-NORTH PARK: UNIVERSITY AVE  
UNIVERSITY AVE: 10TH AVE - VERMONT ST

EXISTING



CONSTRAINED

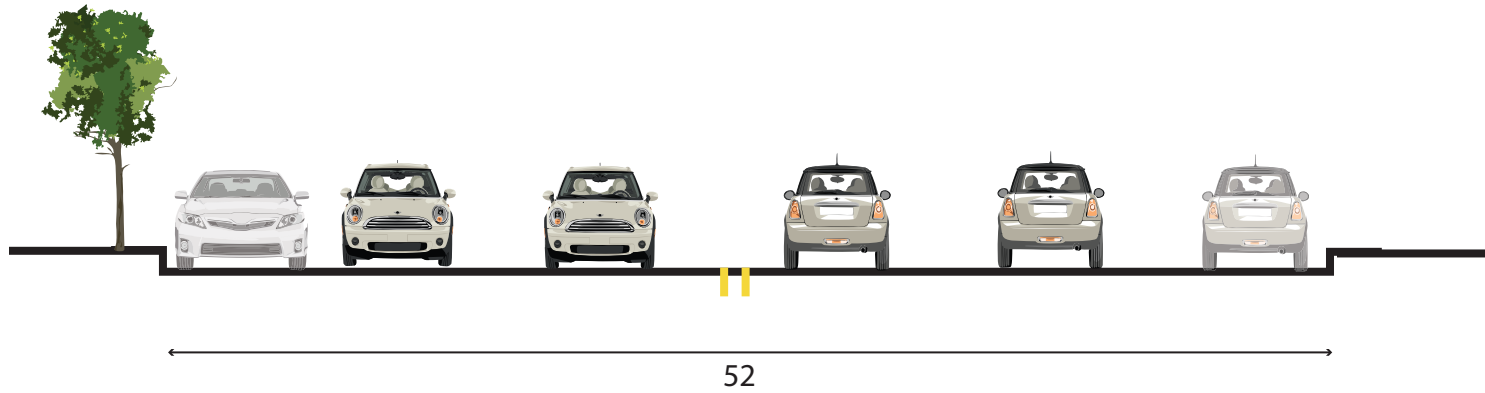




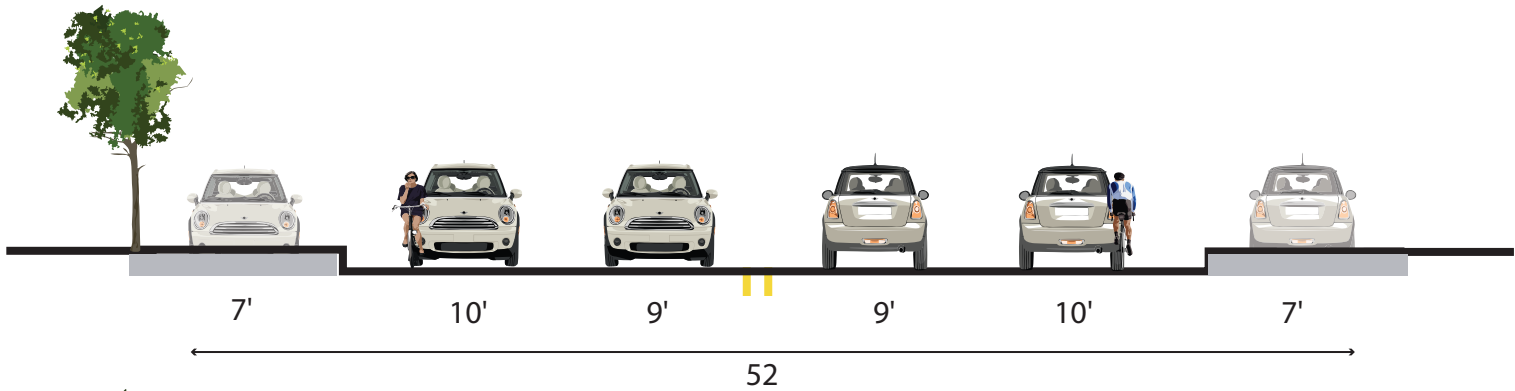


HILLCREST-NORTH PARK: UNIVERSITY AVE  
UNIVERSITY AVE: NORMAL ST - CENTRE ST

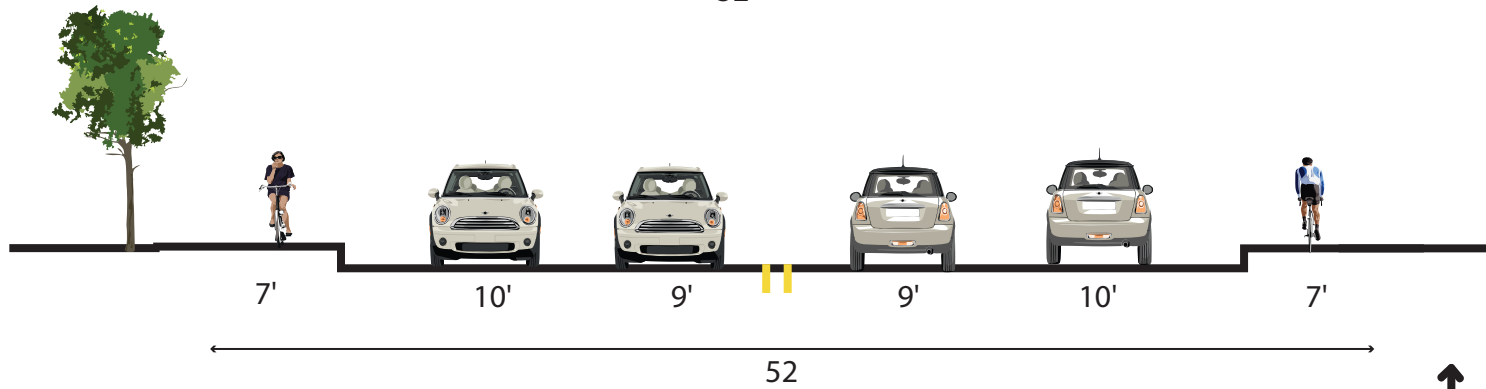
EXISTING



CONSTRAINED



UNCONSTRAINED

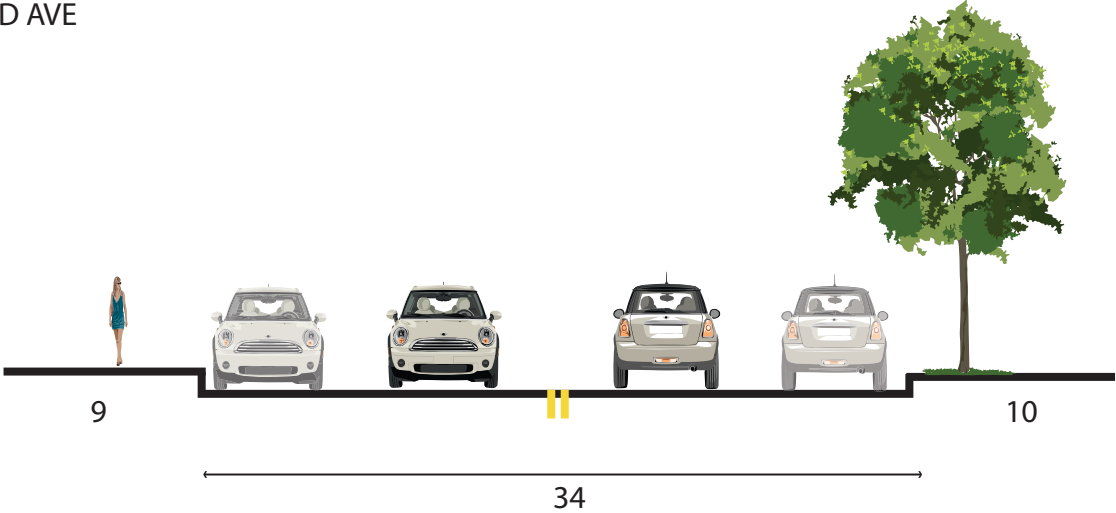


\* Actual Street Width along this span measured at approximately 51' 9" in portions

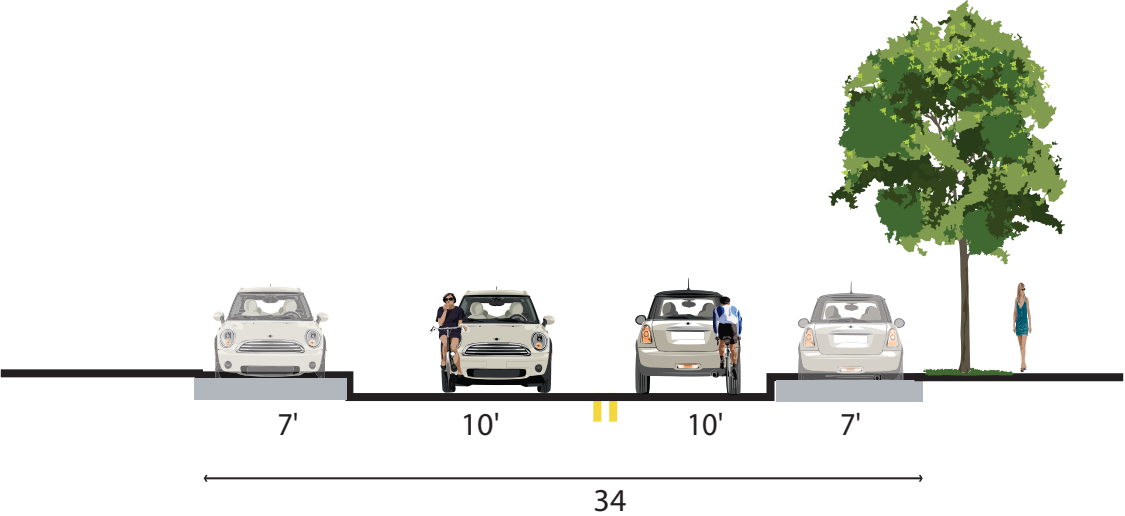


HILLCREST-HILLCREST: ROBINSON AVE  
ROBINSON AVE: 1AVE - 3RD AVE

EXISTING

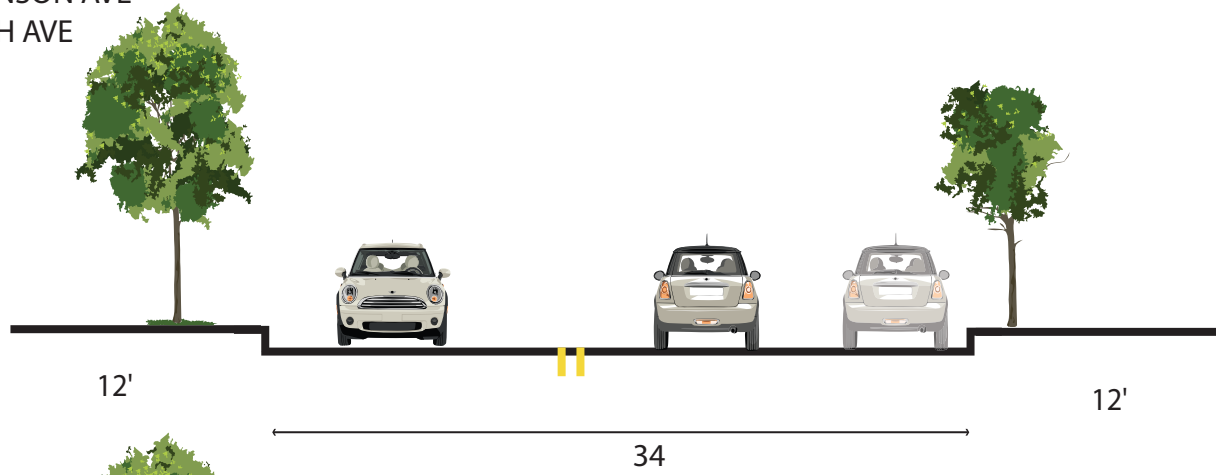


UNCONSTRAINED

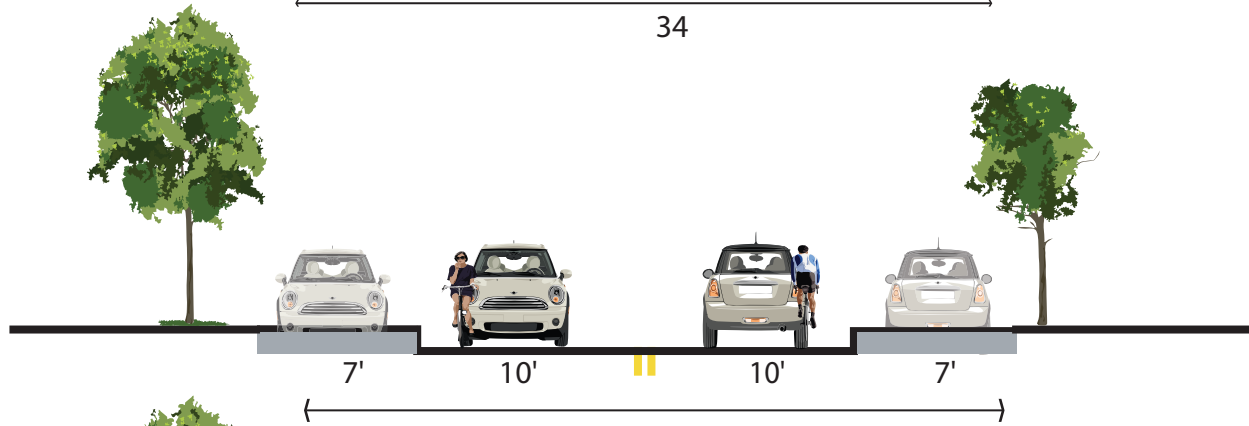


HILLCREST - HILLCREST: ROBINSON AVE  
 ROBINSON AVE: 4TH AVE - 5TH AVE

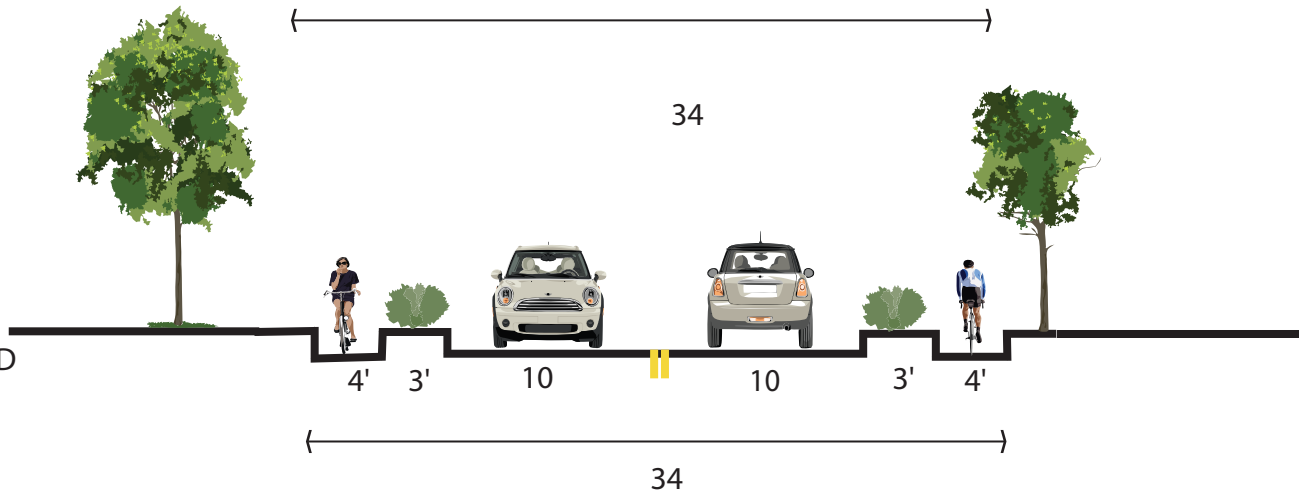
EXISTING



CONSTRAINED

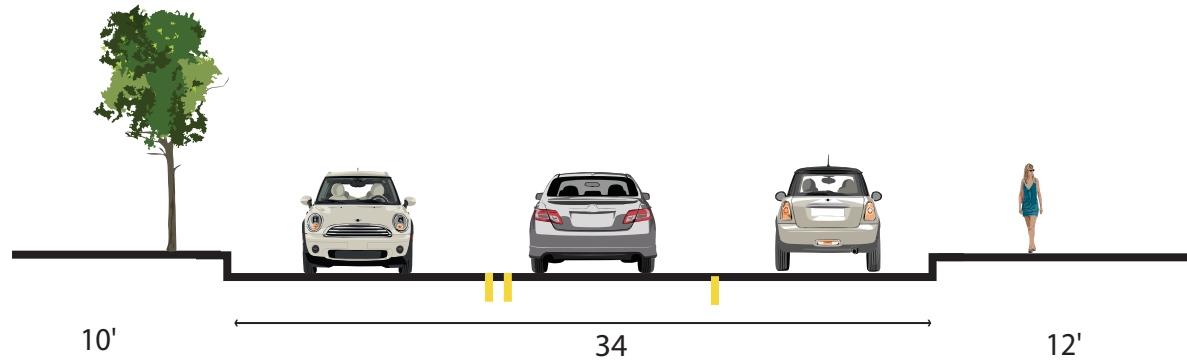


UNCONSTRAINED

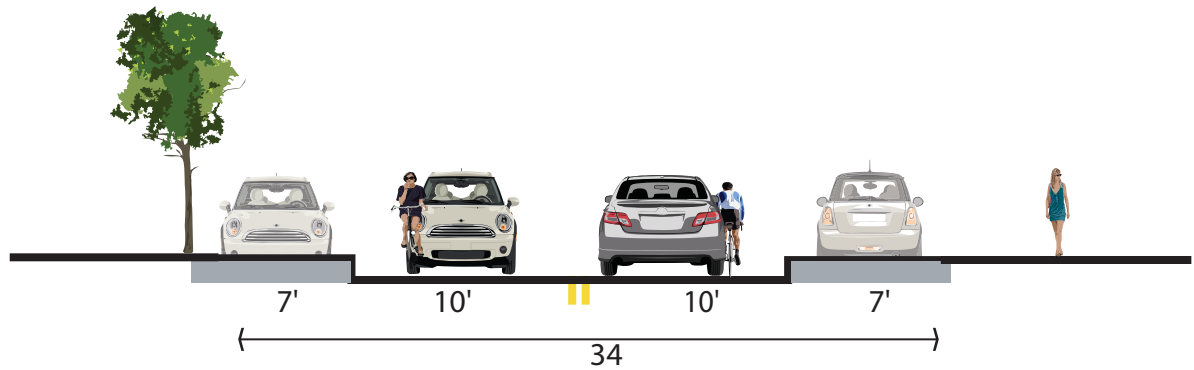


HILLCREST - HILLCREST: ROBINSON AVE  
ROBINSON AVE: 5TH AVE - 6TH AVE

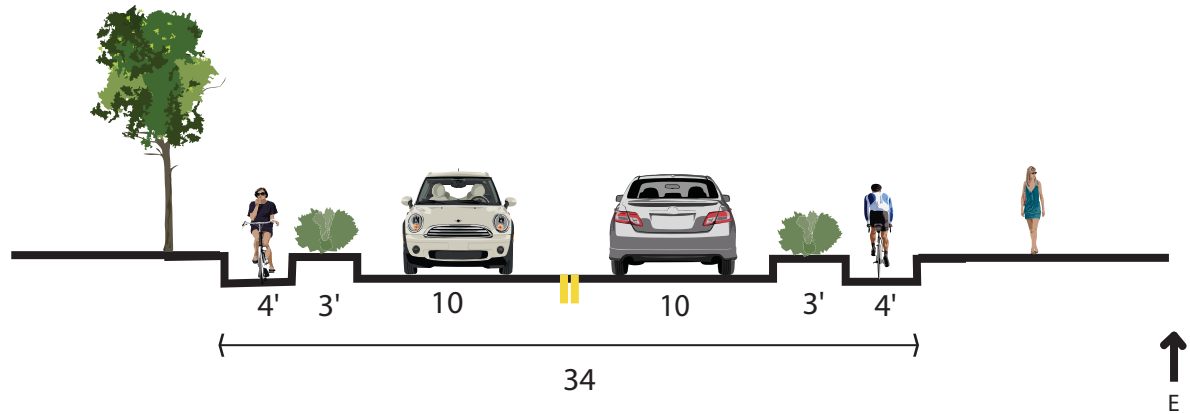
EXISTING



CONSTRAINED

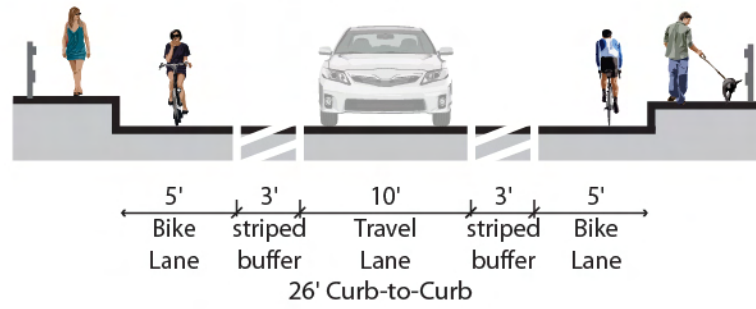
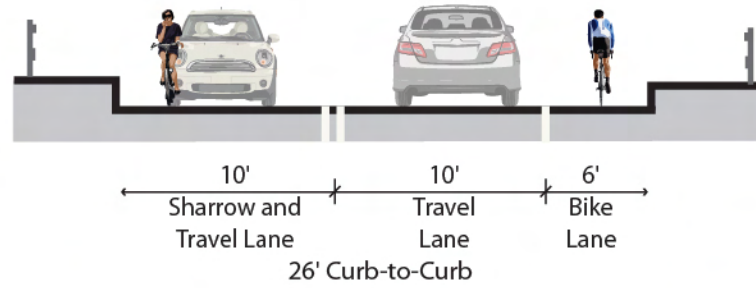
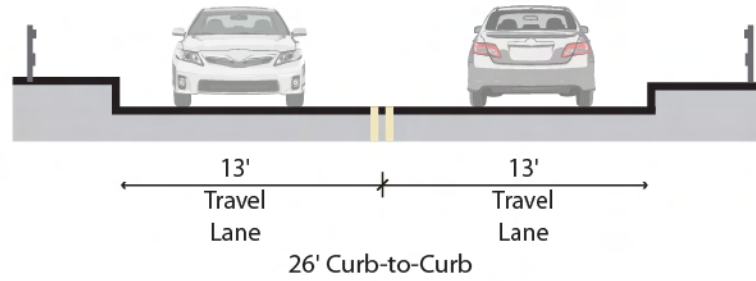


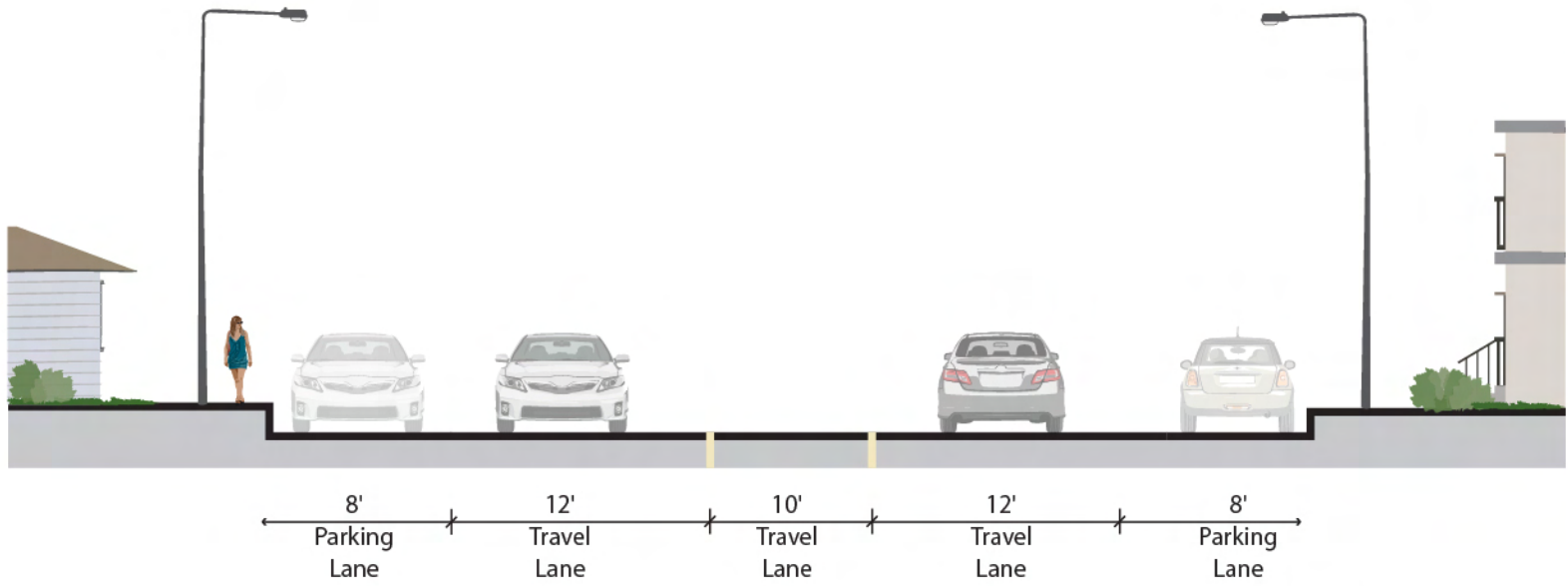
UNCONSTRAINED



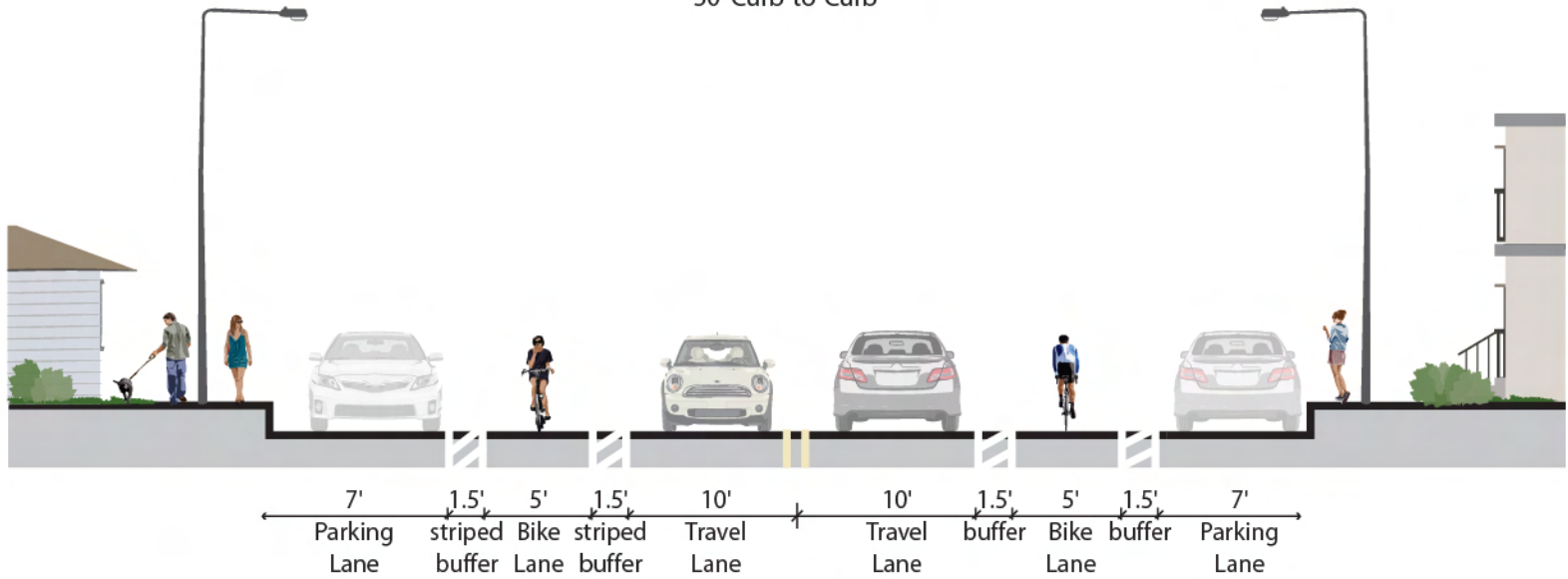
Hillcrest - North Park: Robinson Ave

Robinson Ave: 8th Ave -10th Ave





50' Curb-to-Curb



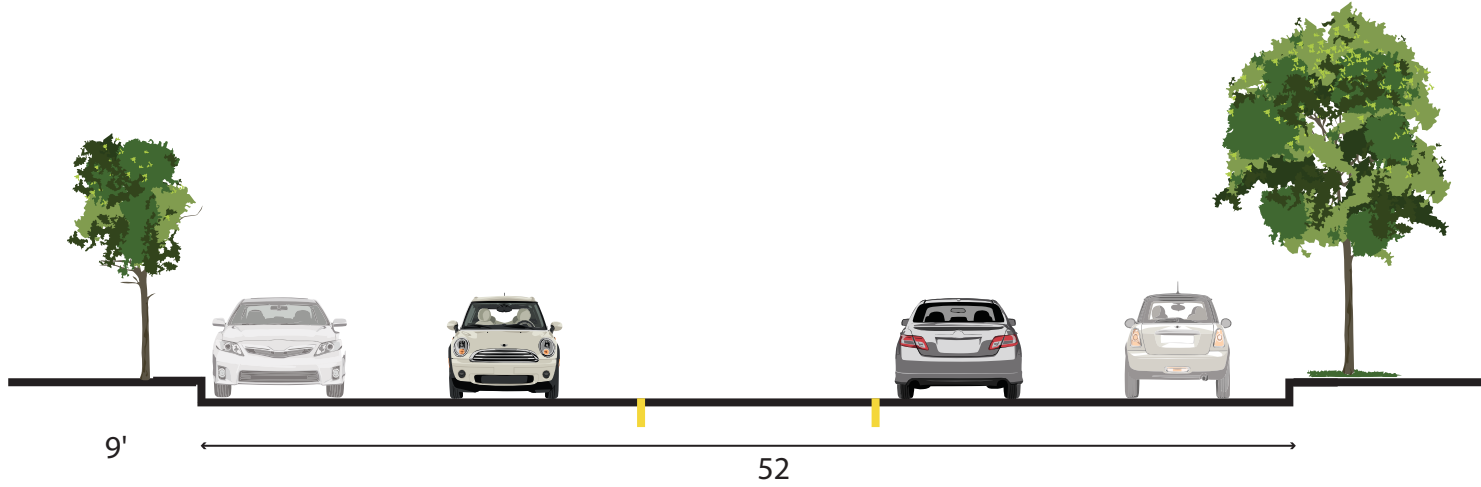
50' Curb-to-Curb

Hillcrest - North Park: Robinson Ave  
 Robinson Ave: 10th Ave - Vermont St

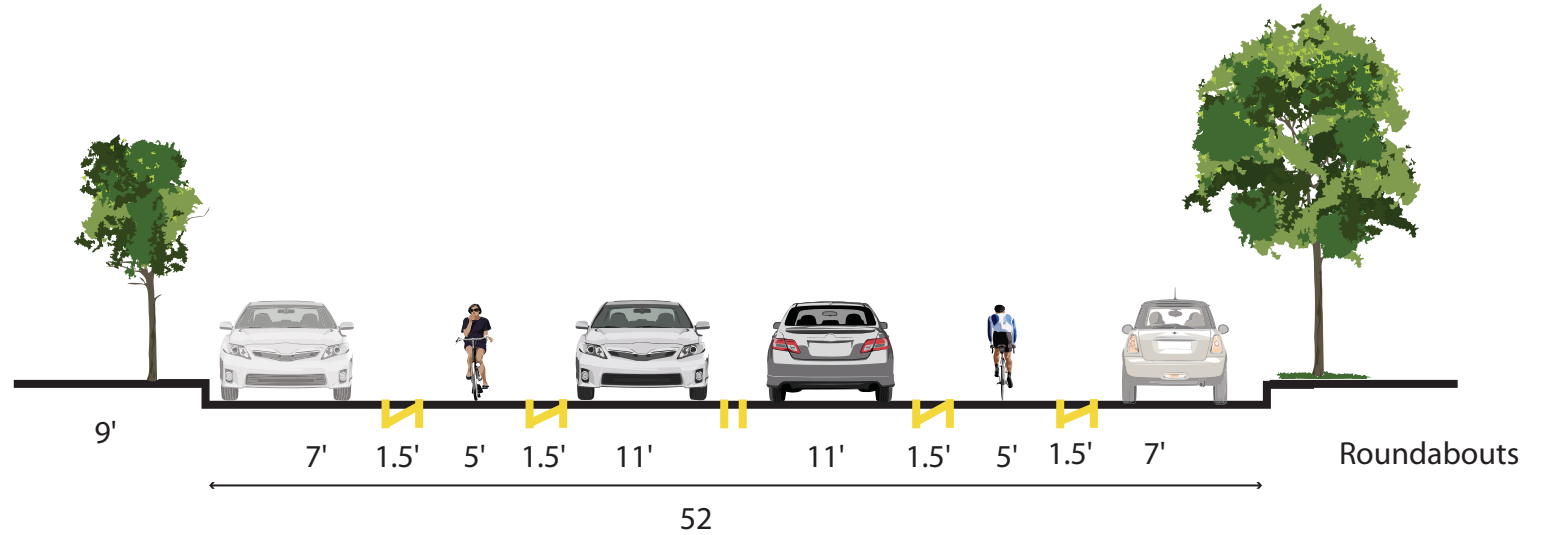


HILLCREST - NORTH PARK: ROBINSON AVE  
 ROBINSON AVE: VERMONT ST - CENTRE ST

EXISTING



(UN)CONSTRAINED

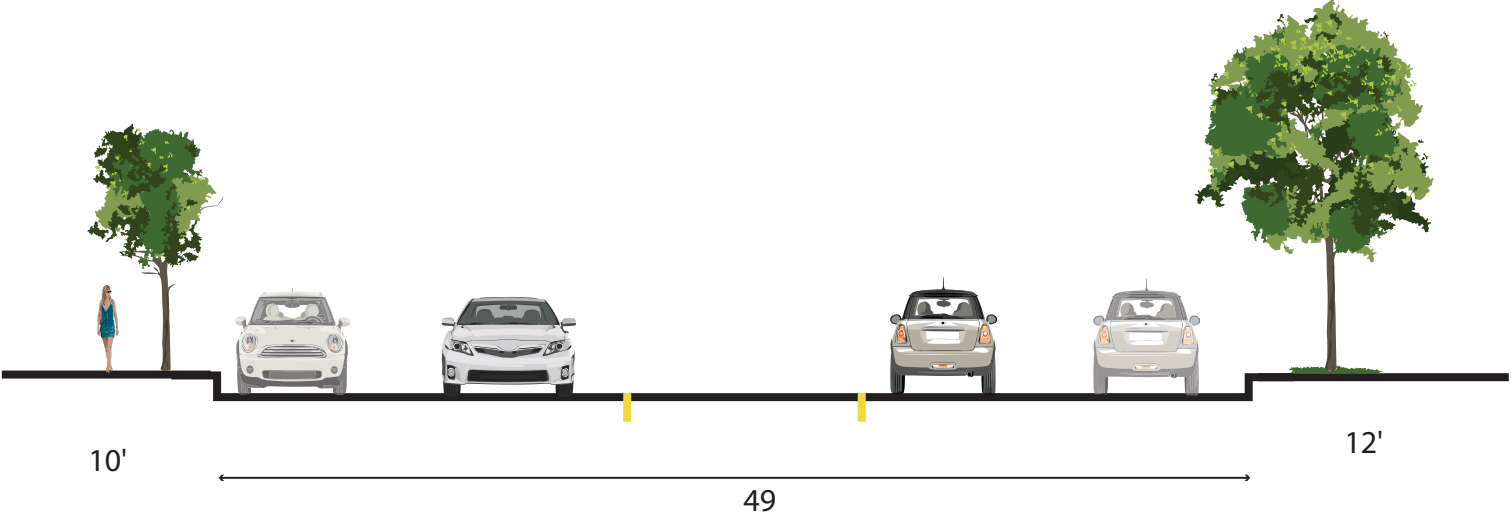


\* Actual Street Width along this span measured at approximately 51' 6"

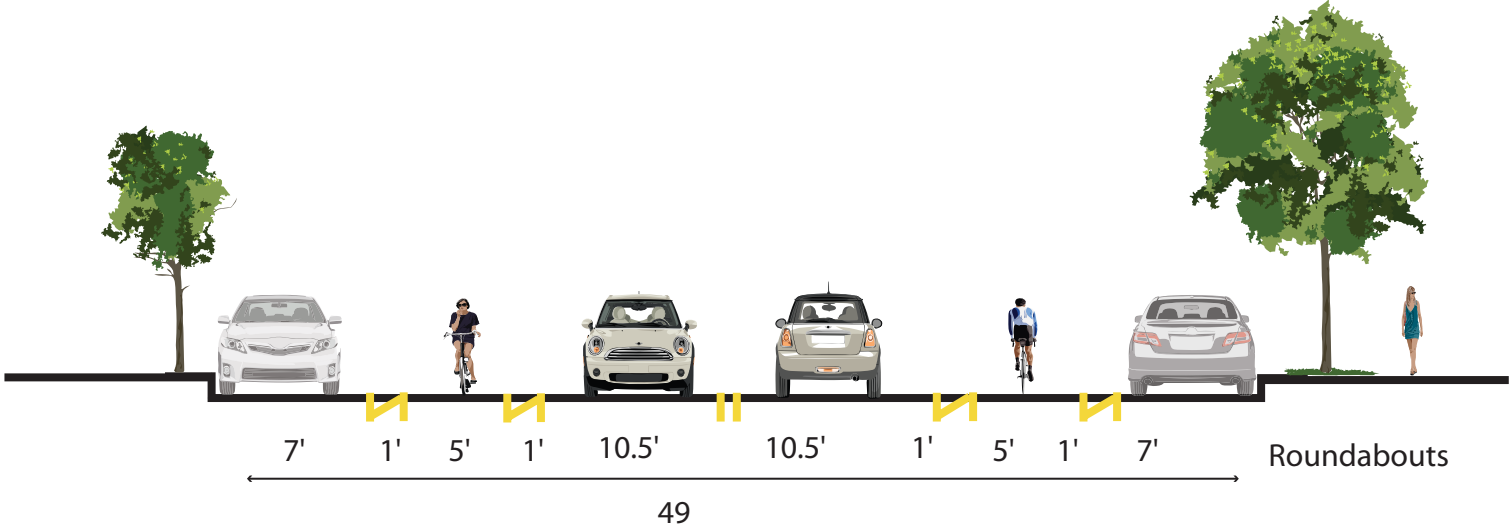


HILLCREST - NORTH PARK: ROBINSON AVE  
 ROBINSON AVE: CENTRE ST - PARK BLVD

EXISTING

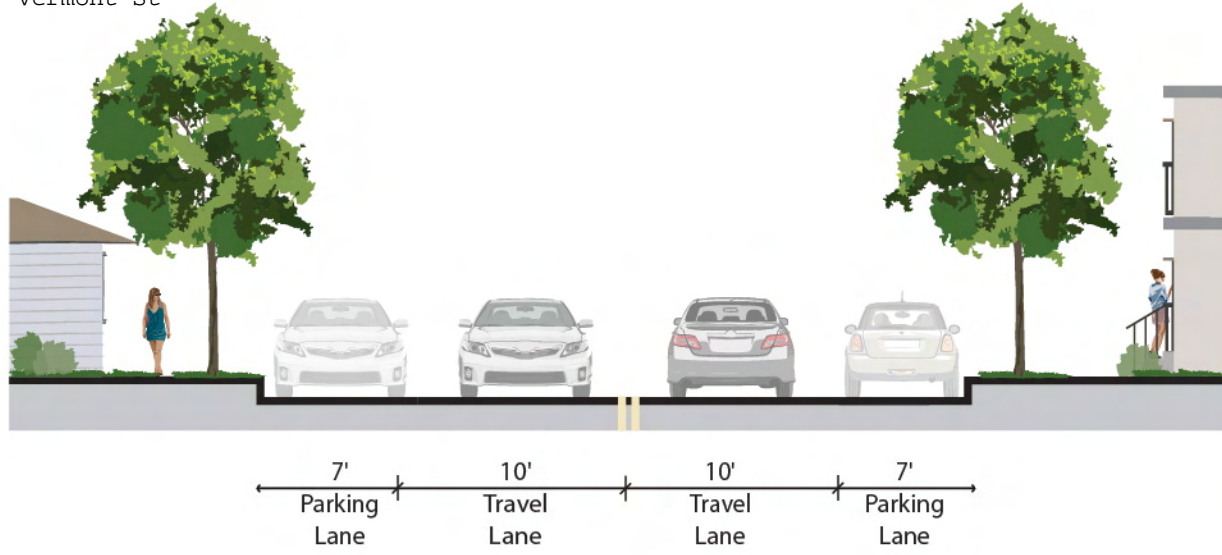


(UN)CONSTRAINED

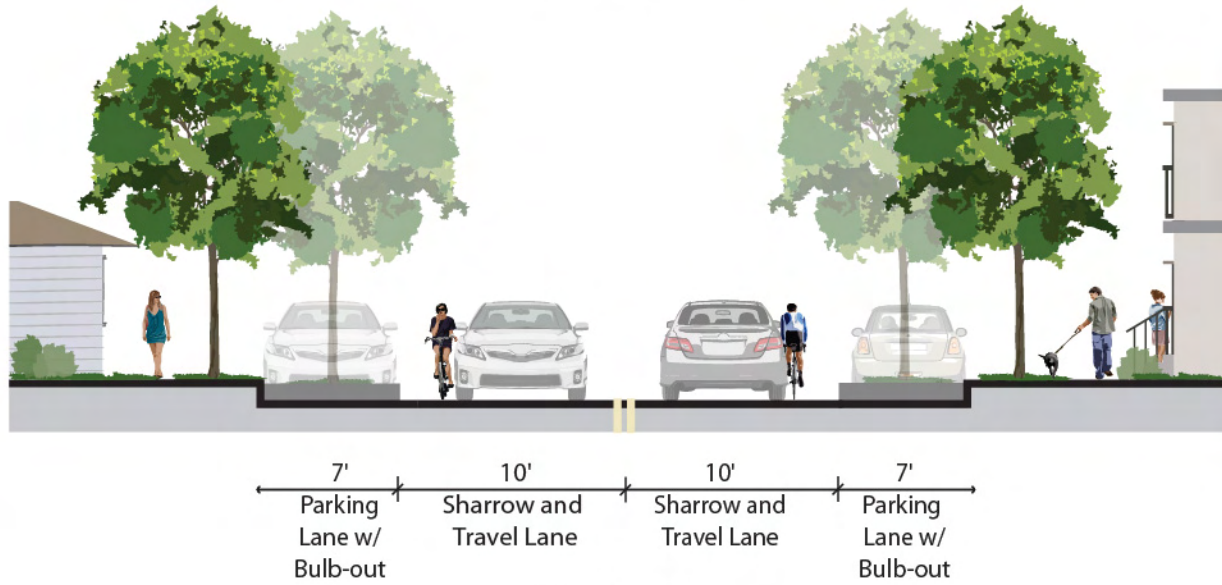


Hillcrest - North Park: Pennsylvania Ave

Pennsylvania Ave: 3rd Ave - Vermont St



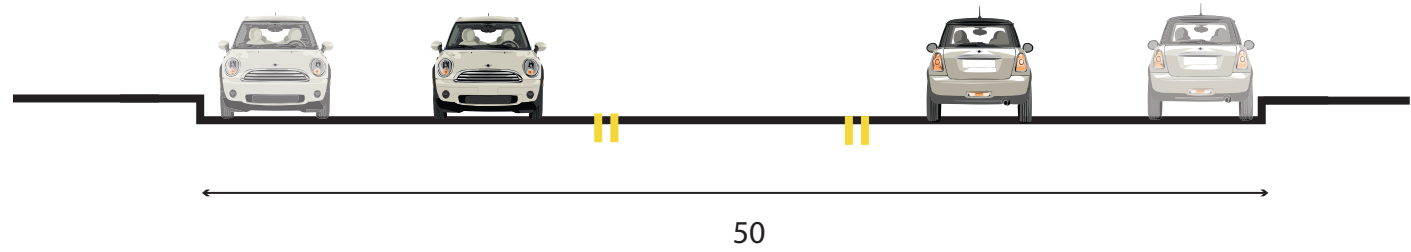
34' Curb-to-Curb



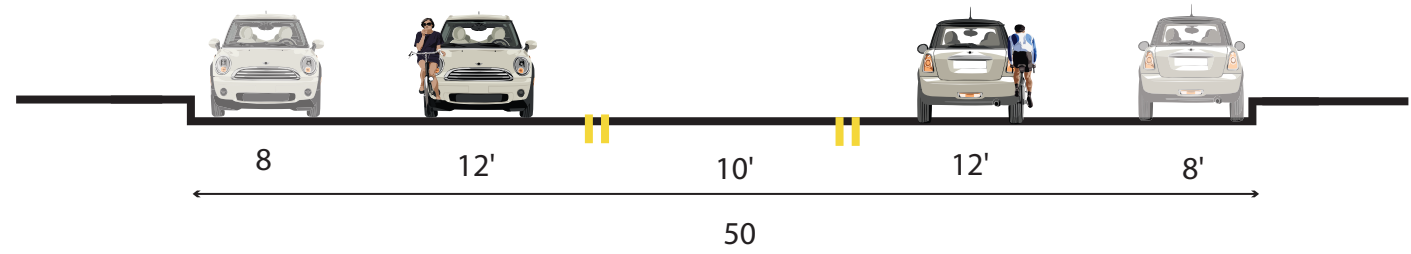
34' Curb-to-Curb

UNIVERSITY HEIGHTS-BALBOA PARK: PARK BLVD  
PARK BLVD: N OF MEADE

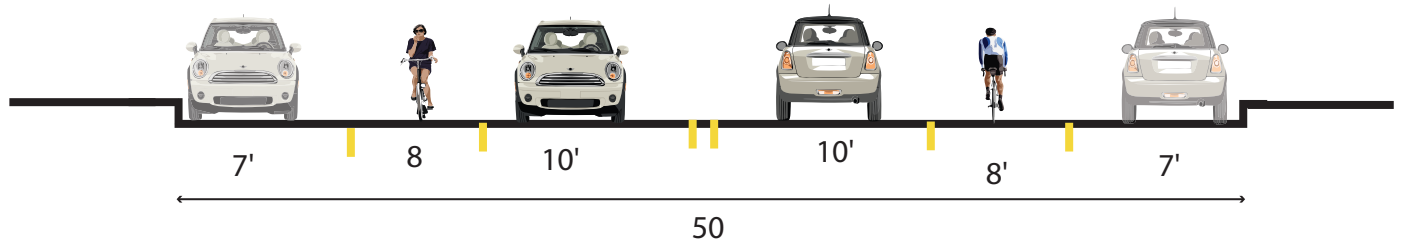
EXISTING



CONSTRAINED

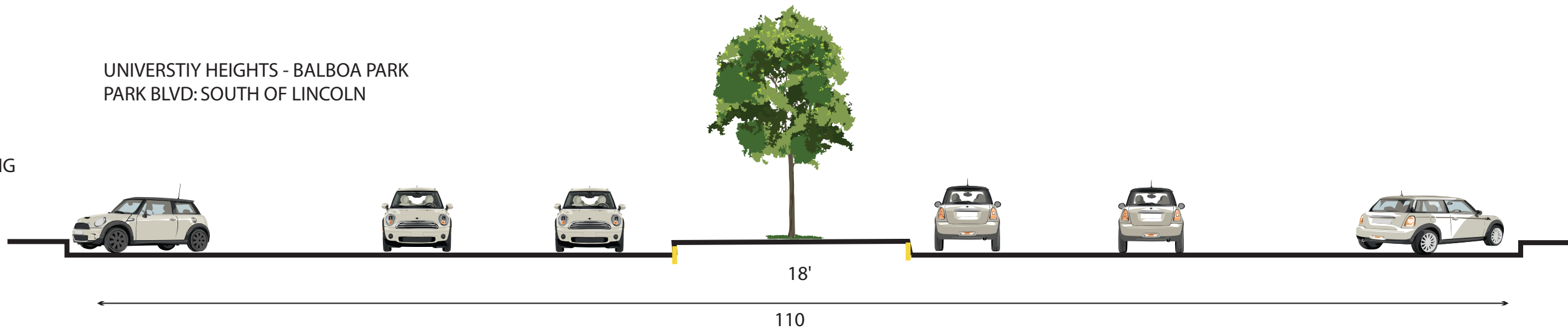


UNCONSTRAINED

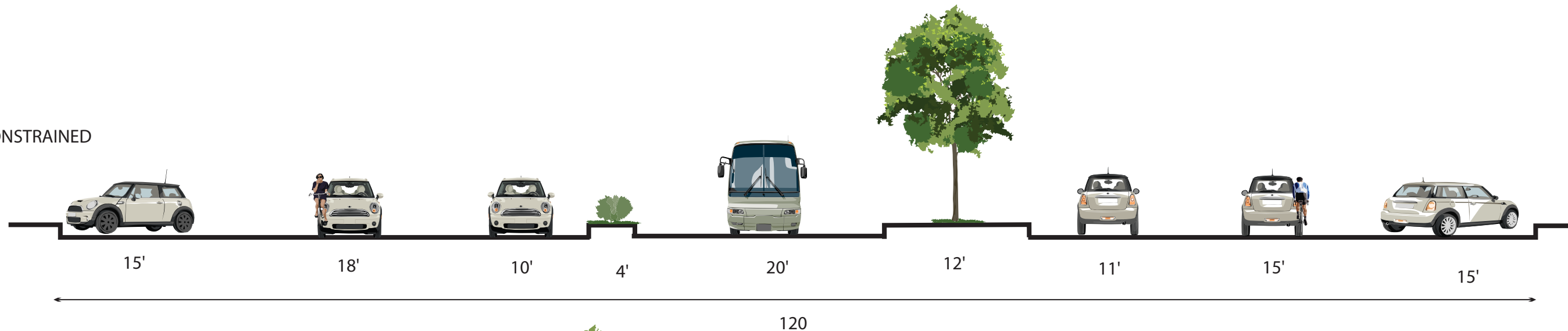


UNIVERSITY HEIGHTS - BALBOA PARK  
 PARK BLVD: SOUTH OF LINCOLN

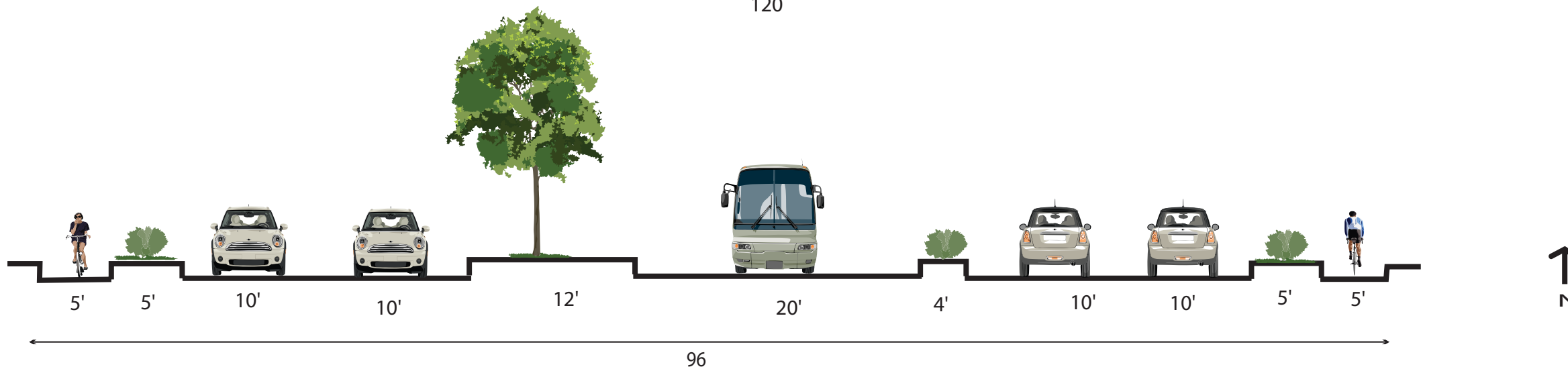
EXISTING



CONSTRAINED

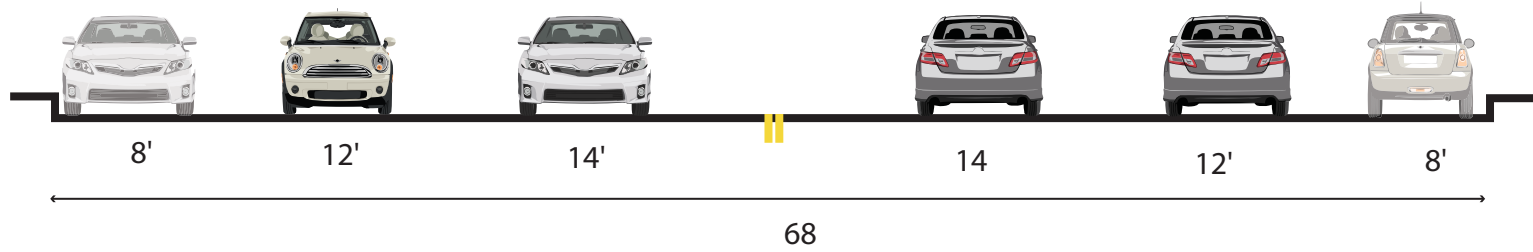


UNCONSTRAINED

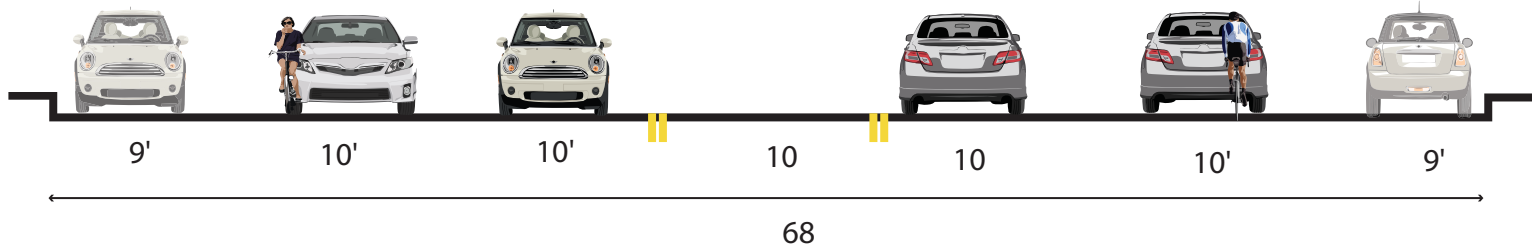


UNIVERSITY HEIGHTS-BALBOA PARK: PARK BLVD  
PARK BLVD: UNIVERSITY - ROBINSON

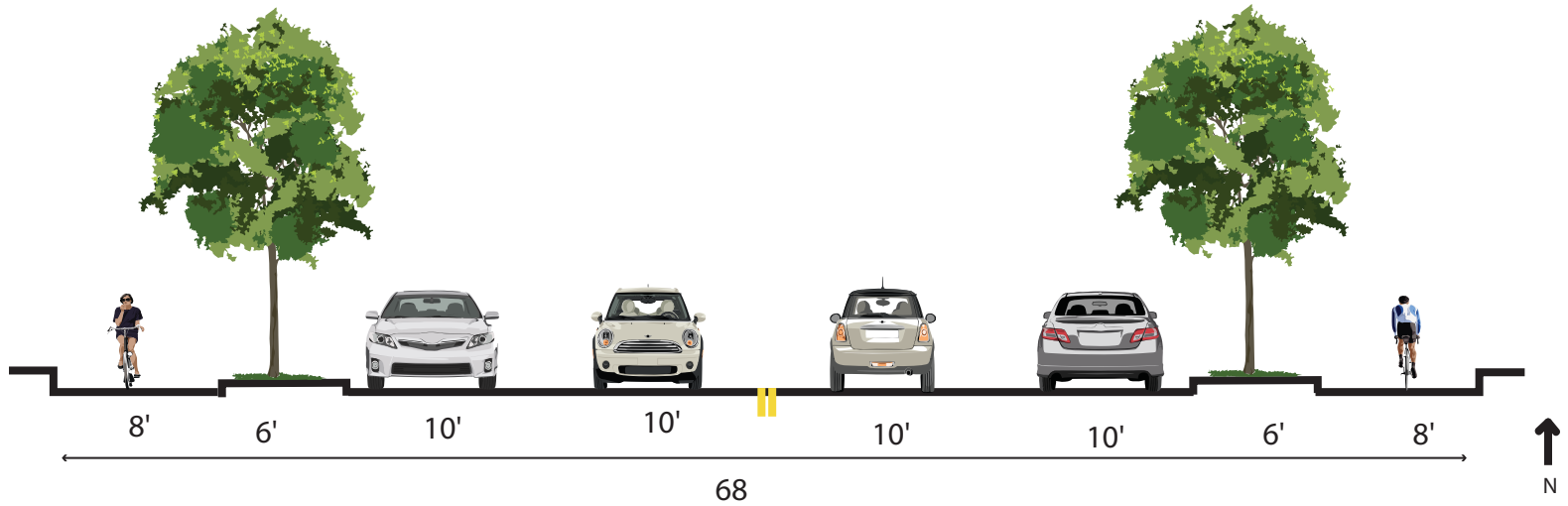
EXISTING



CONSTRAINED

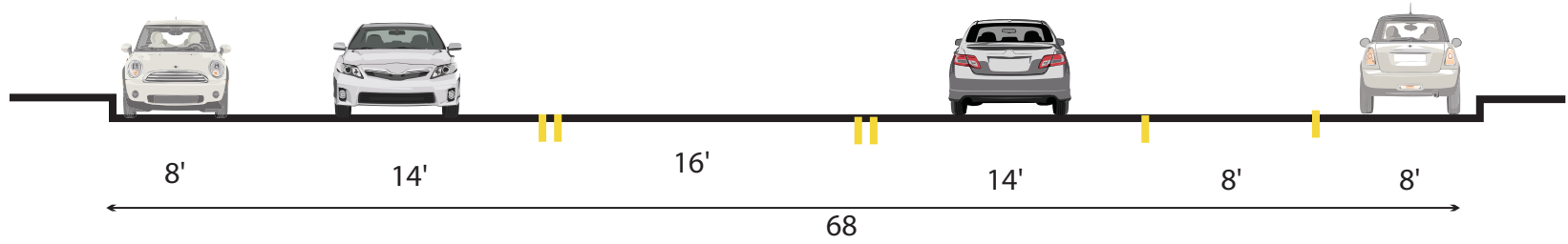


UNCONSTRAINED

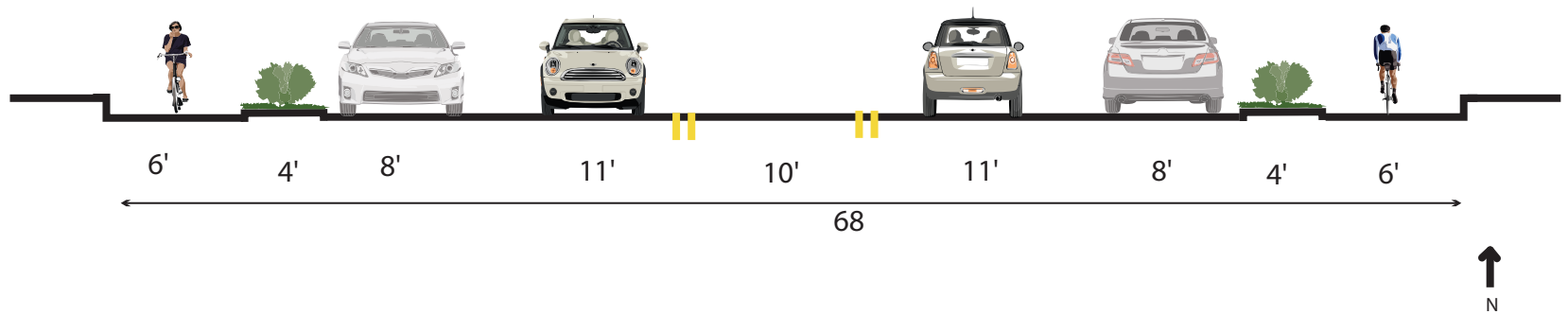


UNIVERSITY HEIGHTS: PARK BLVD  
PARK BLVD: ROBINSON TO UPAS

EXISTING



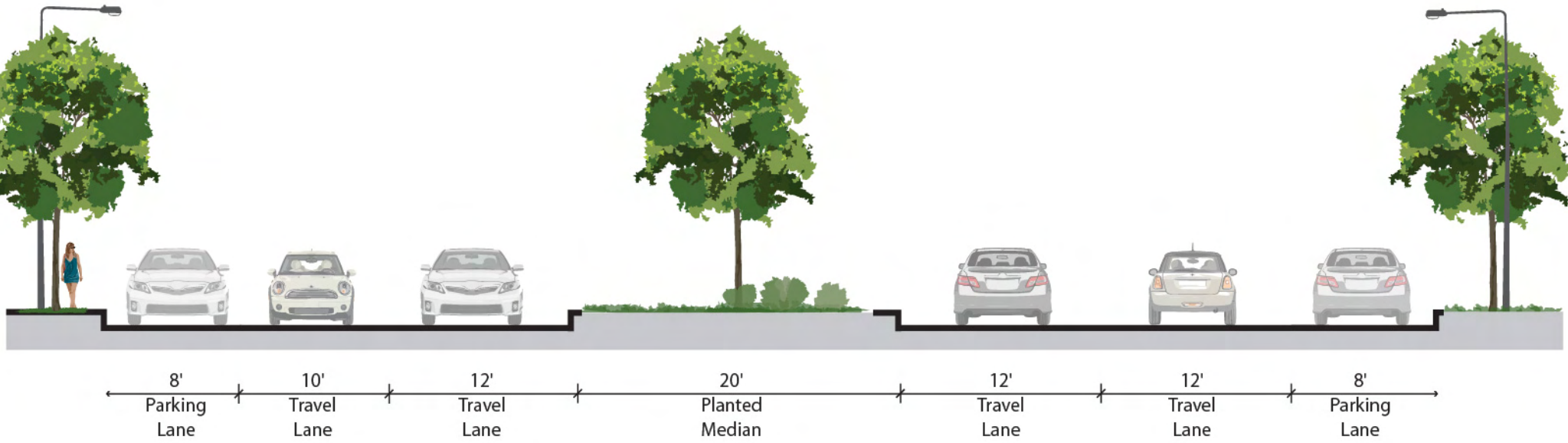
UNCONSTRAINED



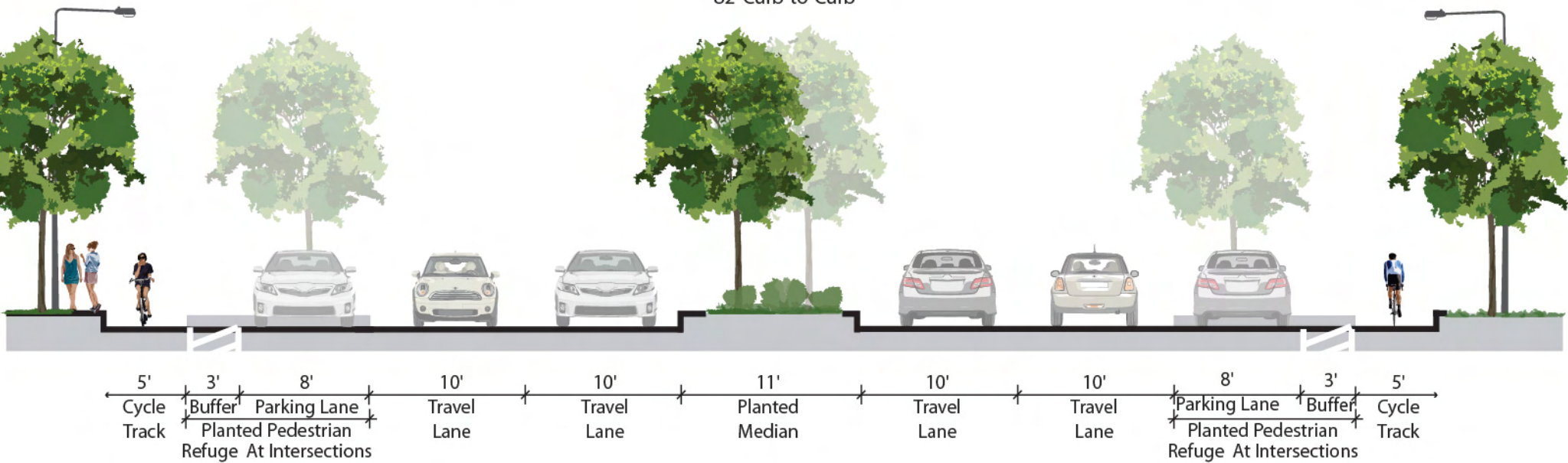


University Heights - Balboa Park: Park Blvd

Park Blvd: Upas St - Zoo Pl



82' Curb-to-Curb



82' Curb-to-Curb



University Heights - Balboa Park: Georgia St

Georgia St: Adams Ave - Robinson Ave

