

DRAFT

NOTE: The Resource Enhancement Program utilizes a pooled approach to creation, restoration, and preservation opportunities for wetland and ESHA resources throughout the corridor.

0 1 2 4 Miles

<ul style="list-style-type: none"> City Boundary Interstate State Route Major Arterial 	<ul style="list-style-type: none"> I-5 NCC Project Area LOSSAN Project Area 	Highway Projects <ul style="list-style-type: none"> Highway Improvement (initial stage) Highway Improvement (ultimate) Under Development or Fully Funded (\$) 	Rail Projects <ul style="list-style-type: none"> Rail Improvement Proposed Improvement Under Development or Fully Funded (\$) 	Community Enhancements <ul style="list-style-type: none"> Community Enhancement Proposed Improvement Under Development or Fully Funded (\$) 	Environmental Enhancements <ul style="list-style-type: none"> Environmental Enhancement Proposed Improvement Under Development
--	---	---	---	---	--

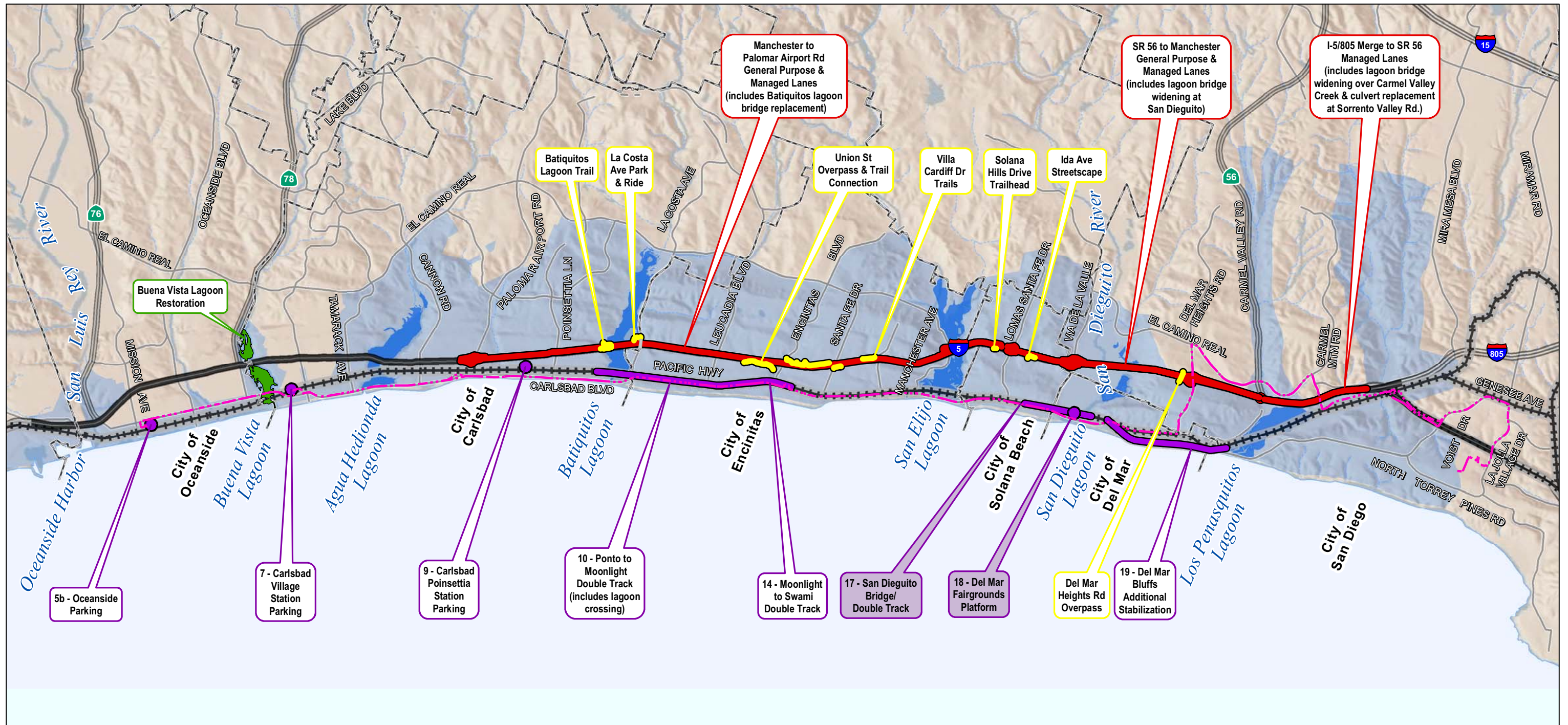
All approved projects shown in italics.

DATA SOURCES: Caltrans, California Coastal Commission, Local Jurisdictions, SanGIS, SANDAG, USGS NHD Flowline, Imagery: DigitalGlobe March 2008

FIGURE 6-1

Project Improvements and Enhancements: 2010-2020 Phase

North Coast Corridor Transportation and Resource Enhancement Program and Highway Public Works Plan



DRAFT

NOTE: The Resource Enhancement Program utilizes a pooled approach to creation, restoration, and preservation opportunities for wetland and ESHA resources throughout the corridor.



- City Boundary
- Coastal Zone
- Lagoon
- Interstate
- State Route
- Major Arterial
- I-5 NCC Project Area
- LOSSAN Project Area
- Rapid Bus Route

Highway Projects

- Highway Improvement
- Proposed Improvement

Rail Projects

- Rail Improvement
- Proposed Improvement
- Under Development

Community Enhancements

- Community Enhancement
- Proposed Improvement

Environmental Enhancements

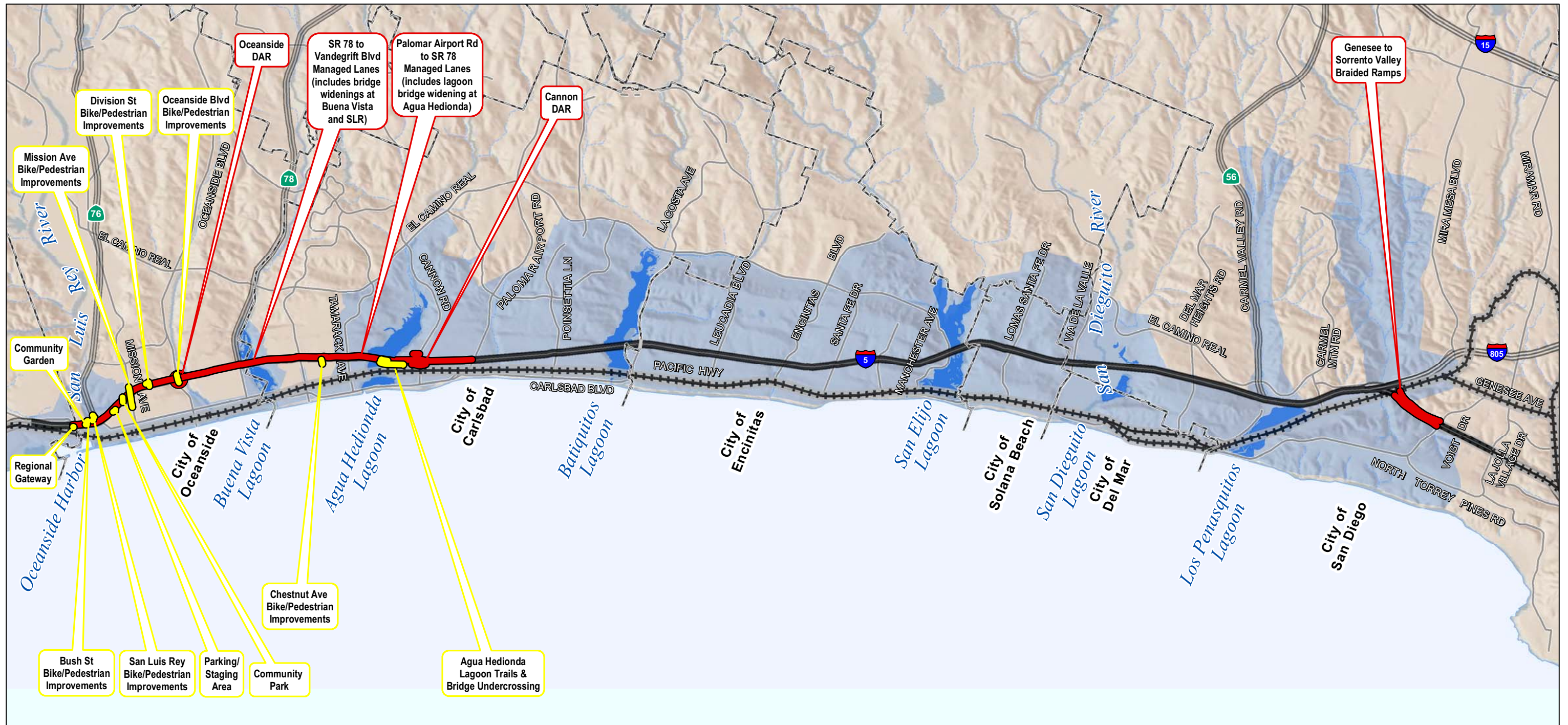
- Environmental Enhancement
- Proposed Improvement

DATA SOURCES: Caltrans, California Coastal Commission, Local Jurisdictions, SanGIS, SANDAG, USGS NHD Flowline, Imagery: DigitalGlobe March 2008

FIGURE 6-2


Project Improvements and Enhancements: 2021-2030 Phase

North Coast Corridor Transportation and Resource Enhancement Program and Highway Public Works Plan



DRAFT

NOTE: The Resource Enhancement Program utilizes a pooled approach to creation, restoration, and preservation opportunities for wetland and ESHA resources throughout the corridor.



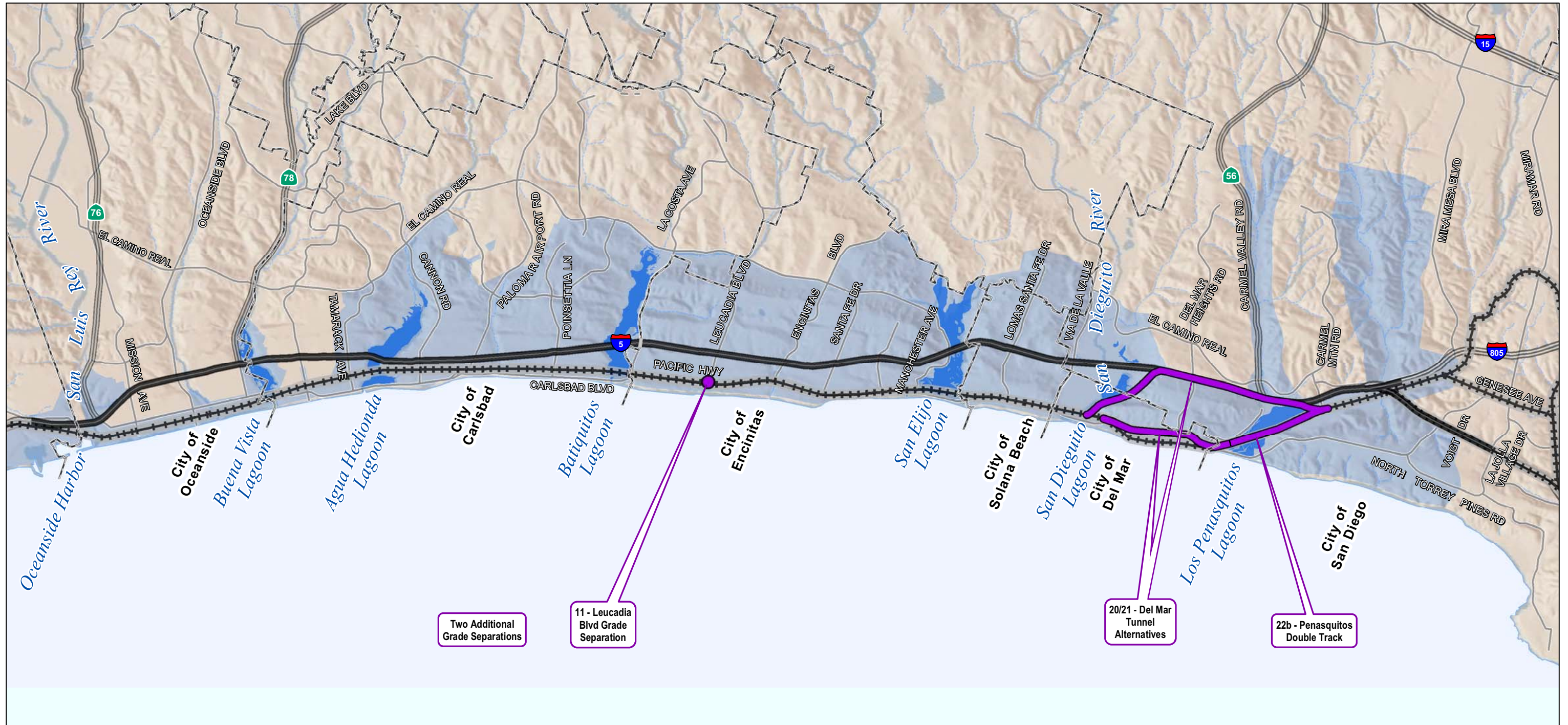
- | | | | |
|--|---|--|--|
| <ul style="list-style-type: none"> — City Boundary ■ Coastal Zone ■ Lagoon ≡ Interstate ≡ State Route — Major Arterial | <ul style="list-style-type: none"> ■ I-5 NCC Project Area ■ LOSSAN Project Area | <p>Highway Projects</p> <ul style="list-style-type: none"> — Highway Improvement □ Proposed Improvement | <p>Community Enhancements</p> <ul style="list-style-type: none"> — Community Enhancement □ Proposed Improvement |
|--|---|--|--|

DATA SOURCES: Caltrans, California Coastal Commission, Local Jurisdictions, SanGIS, SANDAG, USGS NHD Flowline, Imagery: DigitalGlobe March 2008

FIGURE 6-3

Project Improvements and Enhancements: 2031-2040 Phase

North Coast Corridor Transportation and Resource Enhancement Program and Highway Public Works Plan



DRAFT

NOTE: The Resource Enhancement Program utilizes a pooled approach to creation, restoration, and preservation opportunities for wetland and ESHA resources throughout the corridor.



- | | | |
|--|---|--|
| <ul style="list-style-type: none"> City Boundary Coastal Zone Lagoon Interstate State Route Major Arterial | <ul style="list-style-type: none"> I-5 NCC Project Area LOSSAN Project Area | <p>Rail Projects</p> <ul style="list-style-type: none"> Rail Improvement Proposed Improvement |
|--|---|--|

DATA SOURCES: Caltrans, California Coastal Commission, Local Jurisdictions, SanGIS, SANDAG, USGS NHD Flowline, Imagery: DigitalGlobe March 2008

FIGURE 6-4

Project Improvements and Enhancements: 2041-2050 Phase

North Coast Corridor Transportation and Resource Enhancement Program and Highway Public Works Plan