












NO BUILD - 2030 AM TRAFFIC OPERATIONS

LEGEND	
	EXISTING PAVEMENT
	I-5 NORTH COAST WIDENING
	ENVIRONMENTALLY SENSITIVE AREA (ESA)
	EXISTING RIGHT OF WAY
	AVERAGE DAILY TRAFFIC (ADT)
	SEVERLY DEGRADED OPERATIONS
	SEVERLY DEGRADED INTERSECTION
	MODERATELY DEGRADED OPERATIONS
	MODERATELY DEGRADED INTERSECTION
	ACCEPTABLE OPERATIONS
	ACCEPTABLE INTERSECTION

